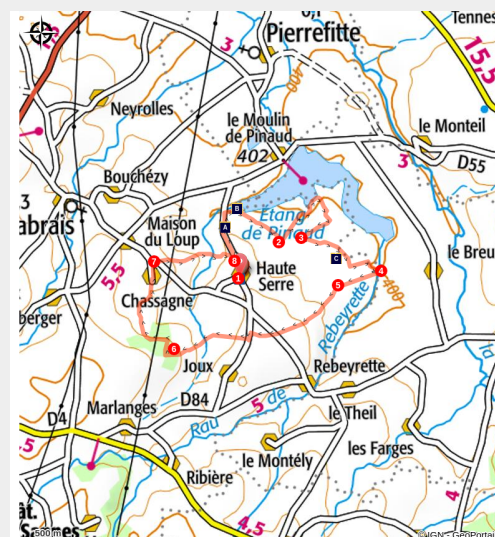


Haute-Serre and the pond at Pinaud

Sud Creuse – Aubusson – lac de Vassivière



Bocage dans la Creuse (Joël DAMASE)



On the circuit of this hike, you will discover vernacular architecture characteristic of the daily life of the Creusois in the 19th century

This circuit is a summary of the characteristic landscapes of the eastern Creuse: farmland crisscrossed by hedges and trees, lively, pond. On the way, the local built heritage recalls the daily life of the Creusois in the 19th century

Useful information

Practice : Pedestrian

Duration : 2 h 15

Length : 9.1 km

Trek ascent : 152 m

Difficulty : Easy

Type : Loop

Themes : Landscape

Accessibility : VTT

Trek

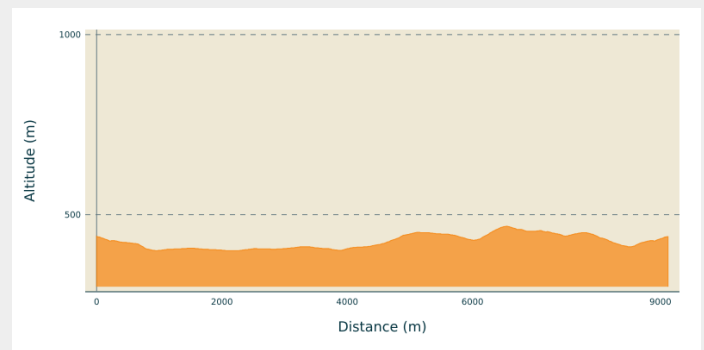
Departure : Intersection Haute-Serre - Bourgnon, Haute-Serre

Arrival : Intersection Haute-Serre - Bourgnon, Haute-Serre

Markings : — Yellow markers

Cities : 1. Saint-Chabrais

Altimetric profile



Min elevation 400 m Max elevation 468 m

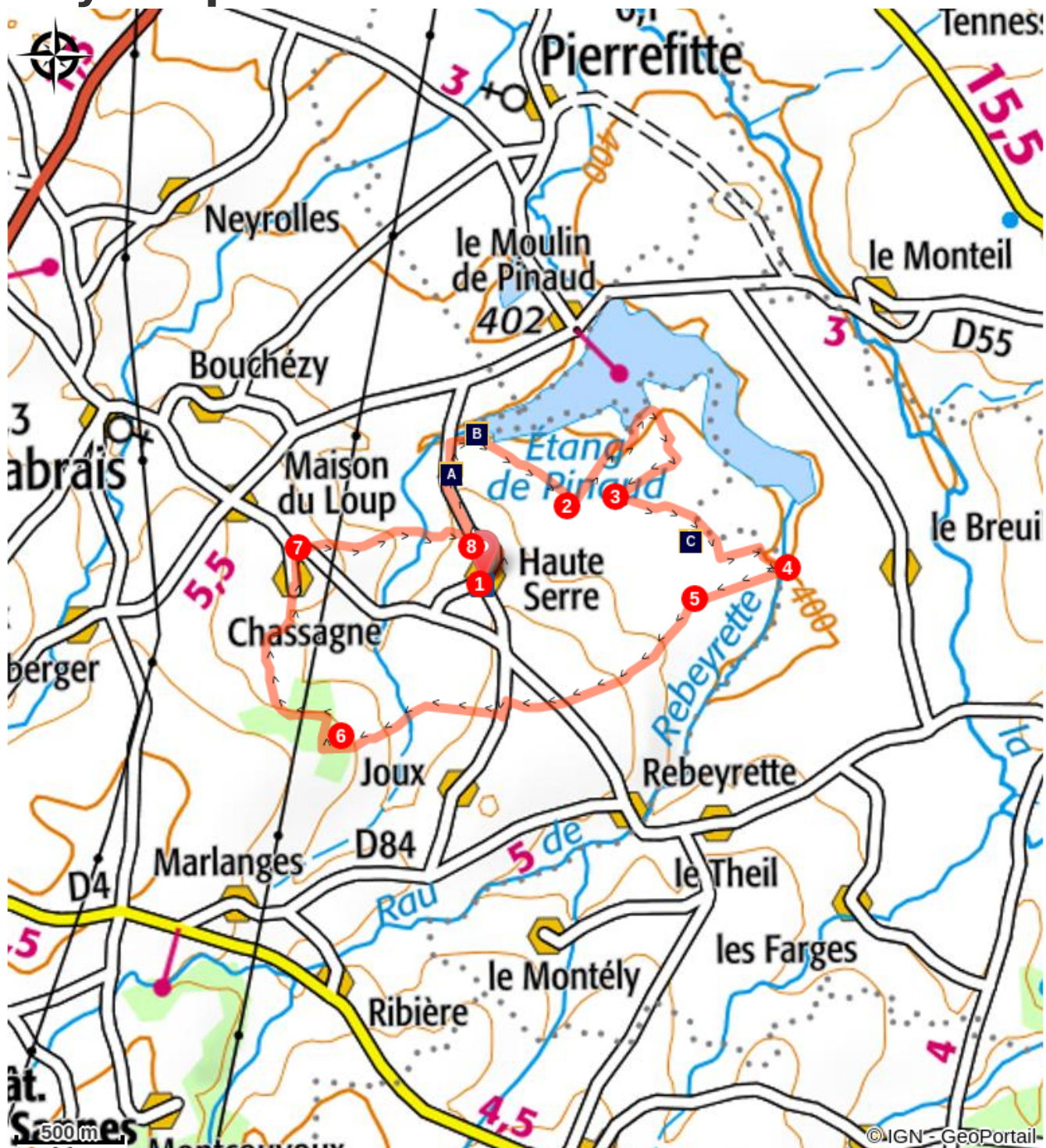
1. Depart from the village of Haute-Serre. Go down into the village, continue along the road for 1 km.
2. Take the path on the right, follow it up to the four paths, take the second on the left.
3. Go along the edge of the pond at Pinaud, then, at the crossroads, turn left. Then, at the end of the path, turn left again, then right.
4. At the railway bridge, take the path to the right, then straight ahead, and, at the crossroads, take the track that goes up on the left to the road.
5. Take the path opposite, then at the road go left and go down the path on the right.
6. At the top of the wood, turn right and continue until you reach the village of Chassagne. Go through the village.
7. At the cross, take the road to the right, and then at the end of the village, the path on the left leads back to the village of Haute-Serre.
8. Turn right.



Rando Millevaches
NATURE EN LIMOUSIN


12/13/2025 • Haute-Serre and the pond at Pinaud •

On your path...



 Field henhouse (A)

 Pond of Pinaud (B)

 The 'bocage' (C)



Rando Millevaches
NATURE EN LIMOUSIN

12/13/2025 • Haute-Serre and the pond at Pinaud •

All useful information

How to come ?

Access

From Chénérailles, take the D990 towards Aubusson. In Léttrieux take the D9 towards Champagnat to the village of Haute-Serre.

Advised parking

Car park, Haute-Serre

Accessibility



VTT

Information desks

Communauté de communes Marche et Combrailles en Aquitaine

Rue de l'Etang, 23700 Auzances

Tel : 05 55 67 04 99



Rando Millevaches
NATURE EN LIMOUSIN

On your path...



Field henhouse (A)

Until the 1970s, this building, installed at the edge of the field, allowed farmers to feed poultry free of charge.

Attribution : Mathieu Tijeras -Muriel Villejoubert



Pond of Pinaud (B)

This pond could have originally been an old swamp. It is the refuge of many nesting or passing birds: purple heron, common reed bunting, common grasshopper warbler.

Attribution : Commune de Saint Chabrais



The 'bocage' (C)

A landscape characterised by irregular plots, surrounded by hedges and small walls bordering sunken paths.

Attribution : Joël Damase