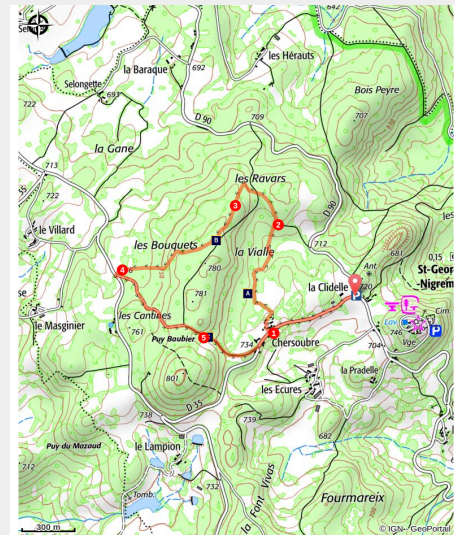


The Le Jarissou circuit

Parc de Millevaches en Limousin - Saint-Georges-Nigremont



(R. Roulland)



Very easy to access hike at the foot of the picturesque village of Saint-Georges-Nigremont. Discover the country where granite is king! On the way, discover ancient quarries.

Here you are in the land of the king granite. It is present everywhere: in its natural state, such as in the wells of Le Jarissou and Les Murauds, in buildings and retaining walls.

Useful information

Practice : Pedestrian

Duration : 1 h

Length : 4.5 km

Trek ascent : 115 m

Difficulty : Easy

Type : Loop

Themes : Expertise

Accessibility : VTT

Trek

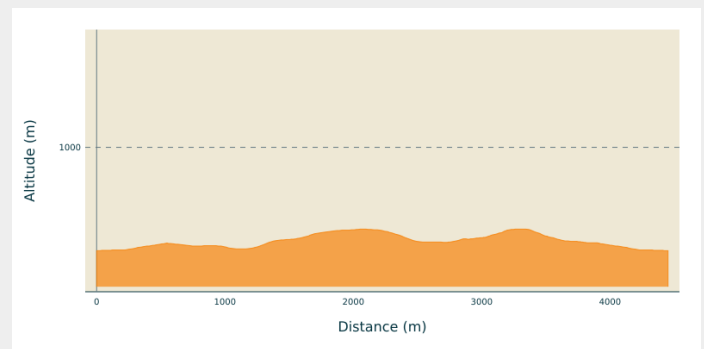
Departure : The village hall, Saint-Georges-Nigremont

Arrival : The village hall, Saint-Georges-Nigremont

Markings : — Yellow markers

Cities : 1. Saint-Georges-Nigremont

Altimetric profile



Min elevation 713 m Max elevation 773 m

Depart from the village hall. Take the D35 to the village of Chersoubre.

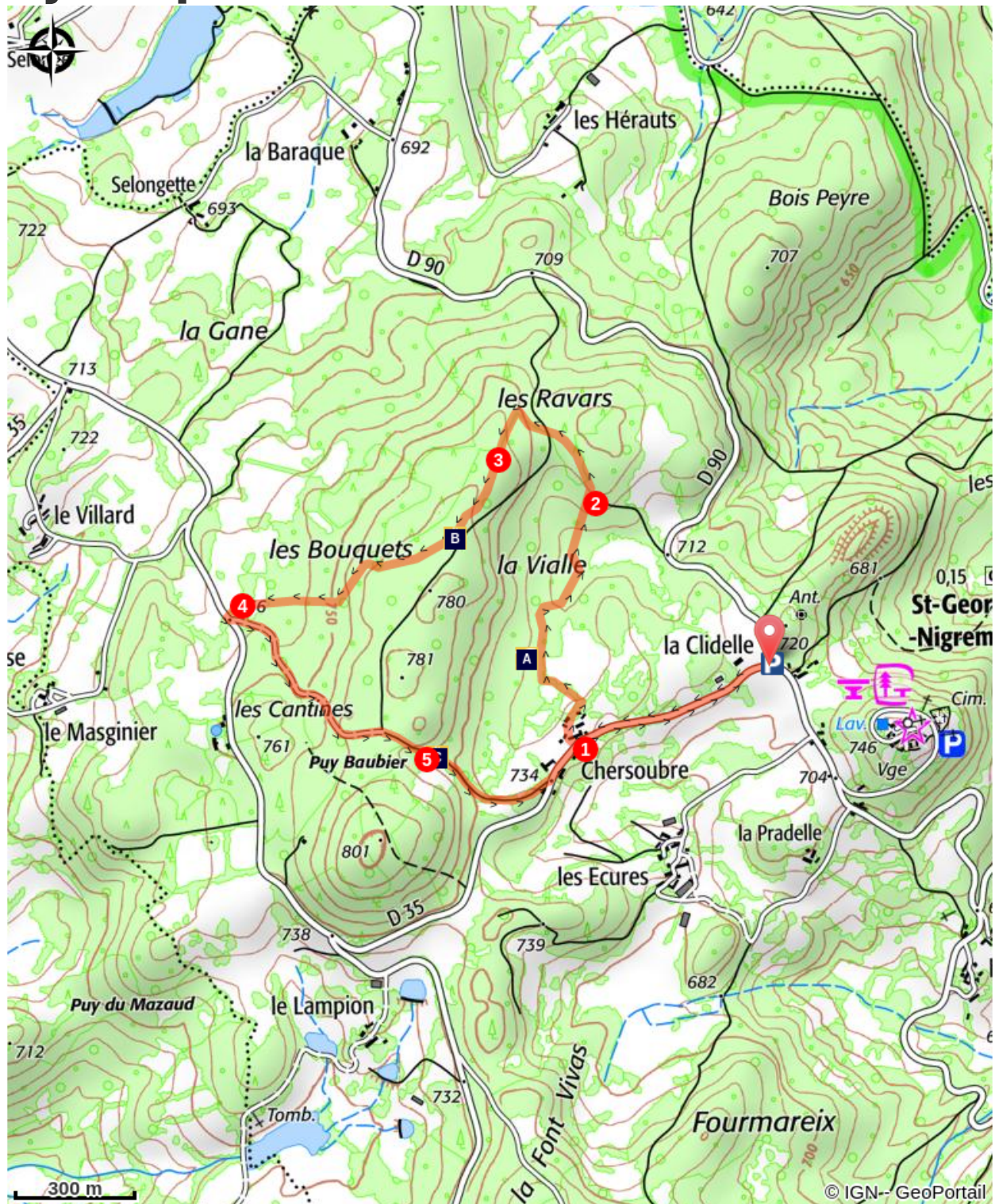
1. In the centre of the village, where the D35 narrows, take the right-hand path.
Don't miss: after crossing the wetlands, on the left, on the edge of the wood, old rough granite watering holes. On the left, a beautiful beech wood with important granitic outcrops overhanging. Further along on the left is the "Berny quarry" with its loading dock.
2. Another 150 m on, at the three paths, take the one on the left and continue on the left for 80 m.
3. Continue to the right. Don't miss: on the left, the remains of the quarry "at Dollo" with its loading dock.
4. Go back up the track to the left.
5. At the top of the track, go back down to the right above Chersoubre.





Rando Millevaches
NATURE EN LIMOUSIN

06/20/2025 • The Le Jarissou circuit •

On your path...



 Chaos granitique (A)
 Old drinking troughs (C)

 Former granite quarry (B)



Rando Millevaches
NATURE EN LIMOUSIN

06/20/2025 • The Le Jarissou circuit •

All useful information

How to come ?

Access

21 km from Aubusson, head in the direction of Felletin on the D982. Then go towards Saint-Frion via the D10. Finish on the D90 towards Saint-Georges-Nigremont.

Advised parking

The village hall, Saint-Georges-Nigremont

Accessibility



VTT



Rando Millevaches
NATURE EN LIMOUSIN

06/20/2025 • The Le Jarissou circuit •

On your path...



Chaos granitique (A)

Granite outcrop, characteristic of the region

Attribution : R. Roulland



Former granite quarry (B)

As a result of the work of the masons, the "Maçons de la Creuse", the extraction of granite remains part of the landscape. Many villages still bear the traces of this iconic exploitation of the territory.

Attribution : R. Roulland



Old drinking troughs (C)

Granite is a ubiquitous material and is also part of our rural heritage. The presence of water troughs shows the importance of water for a livestock-rearing land.

Attribution : R. Roulland