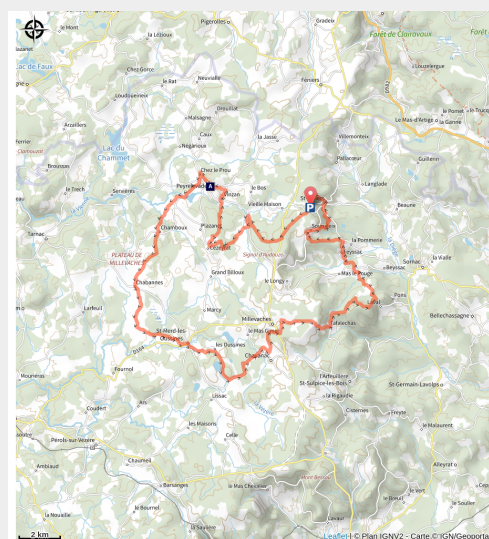


The Tour of the Plateau

Plateau de Millevaches



(CC HCC)



This is a sporty circuit around the iconic landscapes and granite villages of the Millevaches plateau.

This circuit is part of the FFVélo Haute-Corrèze mountain bike base, the largest mountain biking area in France with 1000 km of marked circuits. A circuit running on forest tracks without technical difficulty and classified as "black" because of its mileage. Be careful, however, to manage your energy levels well, the final section from Feyssac has a very steep ascent.

Useful information

Practice : Mountain Bike

Duration : 4 h

Length : 53.1 km

Trek ascent : 1268 m

Difficulty : Sport

Type : Loop

Themes : Heritage site and
architecture, Viewpoint

Trek

Departure : Car park at Chalet de la Croix de la Mission, Saint-Setiers

Arrival : Car park at Chalet de la Croix de la Mission, Saint-Setiers

Markings : ➤ Brown mountain bike markers

Cities : 1. Saint-Setiers

2. Peyrelevade

3. Tarnac

4. Saint-Merd-les-Oussines

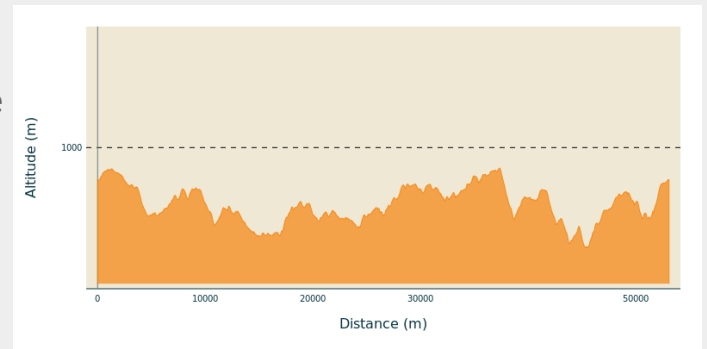
5. Chavanac

6. Millevaches

7. Saint-Sulpice-les-Bois

8. Sornac

Altimetric profile



Marking: brown arrows

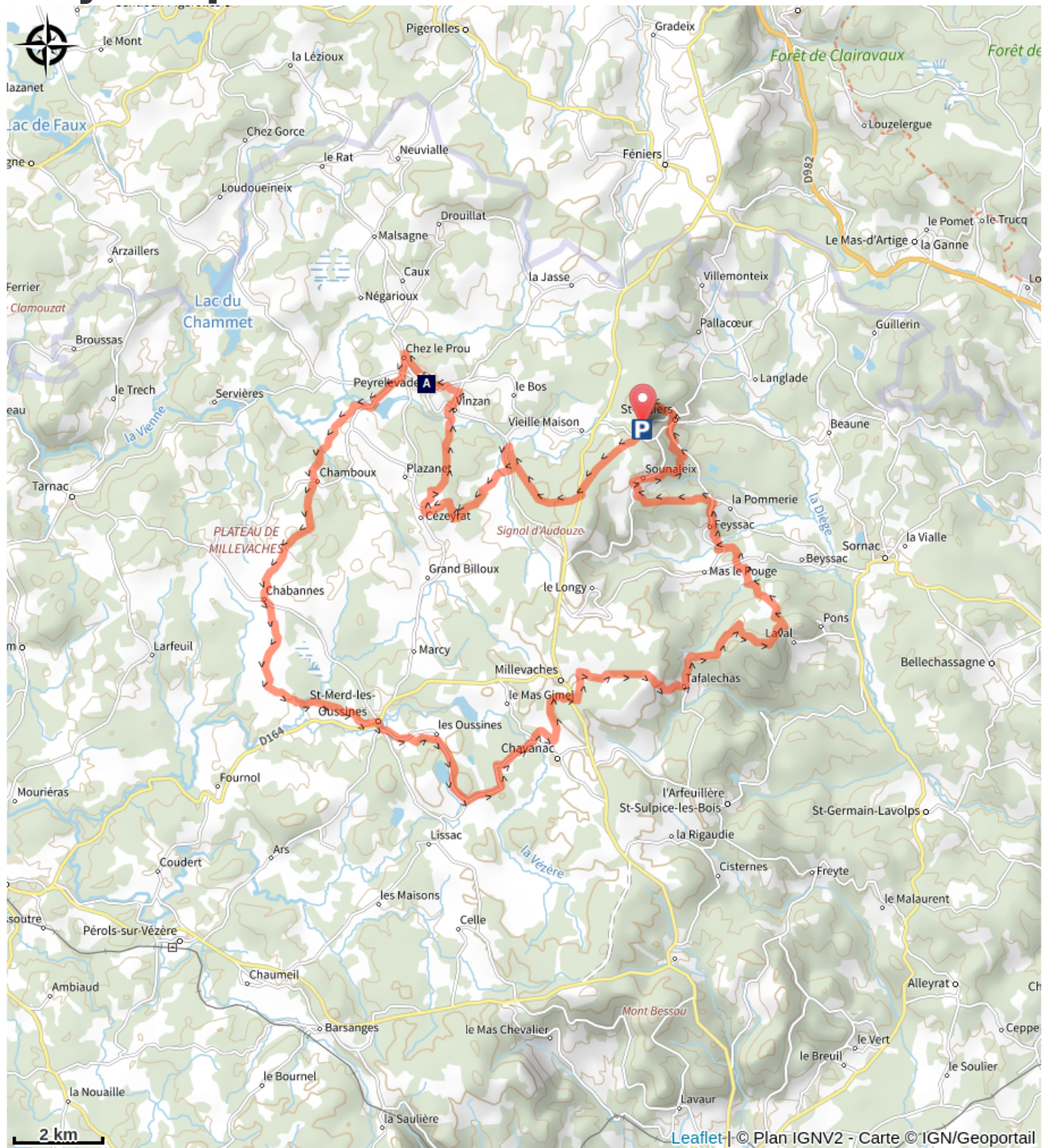
Departing from the car park of the cross-country ski base. Head towards the road.



Rando Millevaches
NATURE EN LIMOUSIN

05/13/2026 • The Tour of the Plateau •

On your path...



 Peyrelefade (A)



Rando Millevaches
NATURE EN LIMOUSIN

05/13/2026 • The Tour of the Plateau •

All useful information

i Chiens de protection (itinéraire cyclo)

PRUDENCE : Chiens de protection des troupeaux

Ces chiens sont là pour protéger les troupeaux, il est conseillé d'adopter un comportement adapté lors de votre rencontre avec eux.

Nous vous invitons à consulter la page [En savoir plus](#) pour plus d'informations.



How to come ?

Access

From the D36 (Meymac-Felletin), follow the D174 towards Saint-Setiers. Park in the car park at the cross-country ski base.

Advised parking

Car park at Chalet de la Croix de la Mission, Saint-Setiers



Rando Millevaches
NATURE EN LIMOUSIN

05/13/2026 • The Tour of the Plateau •

i Information desks

**Office de Tourisme de Haute-Corrèze
- Bureau de Meymac**

1 place de L'Hôtel de ville, 19250

Meymac

Tel : 05 19 60 00 30

<https://www.tourisme-hautecorreze.fr/>



Parc
naturel
régional
de Millevaches
en Limousin

Rando Millevaches
NATURE EN LIMOUSIN

05/13/2026 • The Tour of the Plateau •

On your path...



Peyrelevade (A)

Located in the heart of the Millevaches Regional Nature Park in Limousin, in the north of the Corrèze department, the commune of Peyrelevade is rich in the architectural, natural and landscape heritage so characteristic of the Millevaches Plateau. The commune takes its name from one of these standing stones (Peira Levada in Occitan), frequent in the region before Christianisation.

It has 850 inhabitants. In 2015, an asylum seekers' centre was opened, accommodating 70 people.

Attribution : G.Salat - CC HCC