
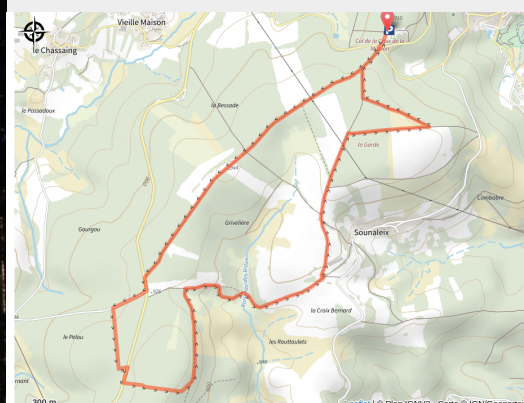


# Saint-Setiers - Blue Track

Plateau de Millevaches



(CC HCC)



An easy circuit in the forests of Saint-Setiers. Ideal for 'false' beginners with a few physical passages.

This circuit is part of the FFVélo Haute-Corrèze mountain bike base, the largest mountain biking area in France with 1000 km of marked circuits. It follows the Saint-Setiers cross-country ski slopes and can easily be linked to the yellow, green and red slope circuits. It marks a progression after the green slope, very easy, and before the red slope, more physical.

## Useful information

Practice : Mountain Bike

Duration : 1 h

Length : 7.1 km

Trek ascent : 144 m

Difficulty : Easy

Type : Loop

# Trek

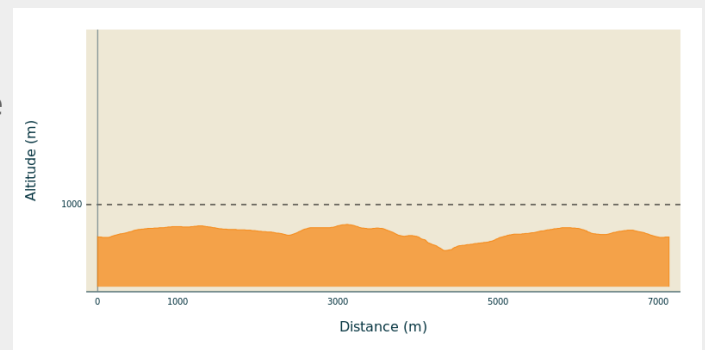
**Departure** : Car park at Chalet de la Croix de la Mission, Saint-Setiers

**Arrival** : Car park at Chalet de la Croix de la Mission, Saint-Setiers

**Markings** : ▶ Blue mountain bike markers

**Cities** : 1. Saint-Setiers

## Altimetric profile



Min elevation 872 m Max elevation 945 m

Marking: yellow arrows

Departing from the car park of the cross-country ski base. Head towards the road.



*Rando Millevaches*  
NATURE EN LIMOUSIN

05/13/2026 • Saint-Setiers - Blue Track •

# On your path...



Rando Millevaches  
NATURE EN LIMOUSIN

05/13/2026 • Saint-Setiers - Blue Track •

# All useful information

## How to come ?

### Access

From the D36 (Meymac-Felletin), follow the D174 towards Saint-Setiers.

### Advised parking

Car park at Chalet de la Croix de la Mission, Saint-Setiers

## Information desks

### Office de Tourisme de Haute-Corrèze - Bureau de Meymac

1 place de L'Hôtel de ville, 19250

Meymac

Tel : 05 19 60 00 30

<https://www.tourisme-hautecorreze.fr/>

