
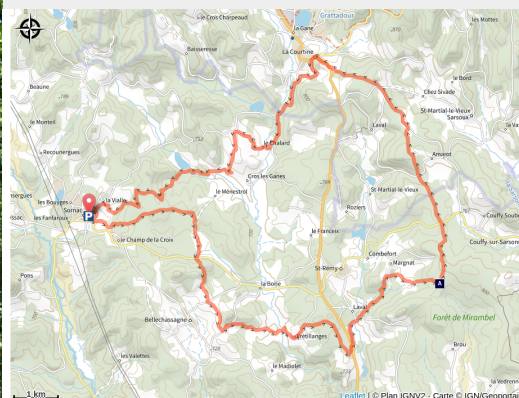


Mirambel Forest - Short circuit

Plateau de Millevaches - Sornac



Forêt de Mirambel (CC HCC)



Head towards the Mirambel forest for a sporty route on the forest trails and tracks around Sornac.

This circuit is part of the FFVélo Haute-Corrèze mountain bike base, the largest mountain biking area in France with 1000 km of marked circuits. It is a shortcut to the "Mirambel Forest - Long Route" circuit. This sporty circuit, very easy to cycle, does not present any difficulty. A very pleasant route on forest roads. Ideal for an extended outing without strain.

Useful information

Practice : Mountain Bike

Duration : 3 h

Length : 31.5 km

Trek ascent : 636 m

Difficulty : Difficult

Type : Loop

Trek

Departure : Place de La Poste, Sornac

Arrival : Place de La Poste, Sornac

Markings : ➤ Brown mountain bike markers

Cities : 1. Sornac

2. Bellechassagne

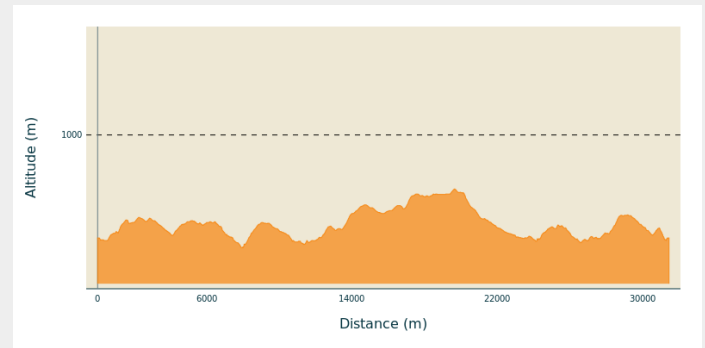
3. Saint-Rémy

4. Couffy-sur-Sarsonne

5. Saint-Martial-le-Vieux

6. La Courtine

Altimetric profile

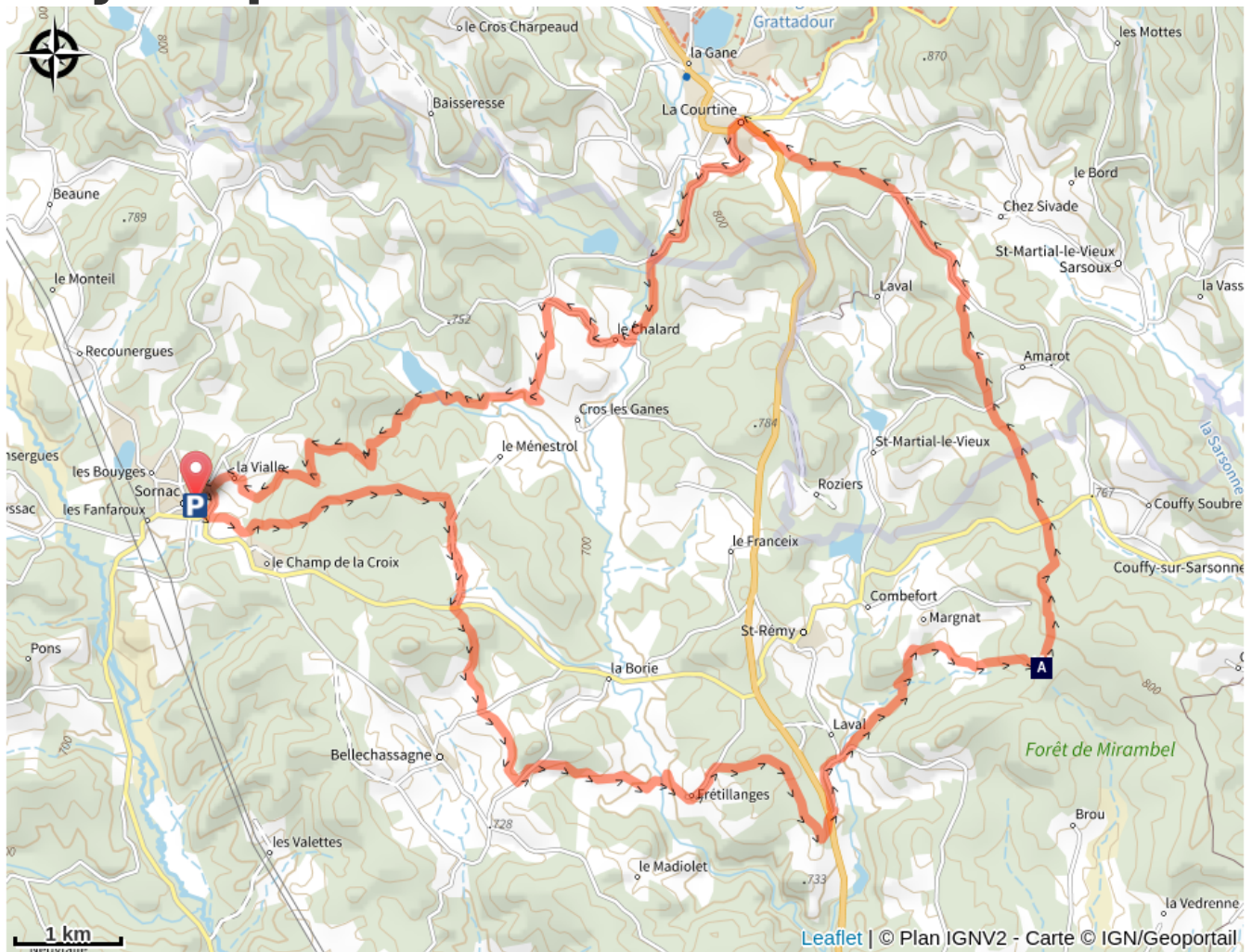


Min elevation 687 m Max elevation 850 m

Marking: brown arrows

Departing from the Place de la Poste. Leave from the other side of the village square, heading towards the police station.

On your path...



Sornac (A)



The Mirambel Forest (C)



Liege (B)



Les Anouilhards (D)



Rando Millevaches
NATURE EN LIMOUSIN

07/03/2025 • Mirambel Forest - Short circuit •

All useful information

How to come ?

Access

20 km from Meymac, follow the D30.

29 km from Felletin, follow the D982 and then the D117.

Advised parking

Place de La Poste, Sornac

Information desks

Bureau d'information touristique de Meymac

1 place de L'Hôtel de ville, 19250

Meymac

Tel : 05 19 60 00 30

<https://www.tourisme-hautecorreze.fr/>



Rando Millevaches
NATURE EN LIMOUSIN

07/03/2025 • Mirambel Forest - Short circuit •

On your path...



Sornac (A)

The commune of Sornac, with 754 inhabitants at the last census, offers all the services of an attractive market town. Be sure to make a diversion to the magnificent church and its altarpiece on your way out or back.

Attribution : G.Salat - CC HCC



Liege (B)

The Liege has its source at about 815 metres above sea level at the Massoubre pass and flows into the Diège. This 25 km long river offers magnificent fishing spots.

Attribution : G.Salat - CC HCC



The Mirambel Forest (C)

At the start of the walk, the Place de Saint-Rémy is embellished with a magnificent Sully oak tree. Sully, a minister to King Henry IV, had roads and squares embellished with remarkable trees. The paving of the church, which dates from the 12th century, includes several tombstones. The outside of the apse is richly decorated with a modillion cornice.

Attribution : G.Salat - CC HCC



Les Anouilhards (D)

"The Millevaches plateau is not only the land of the "Thousand Sources": it is characterised by the presence of numerous ponds.

Some of the owners offer veritable tourist estates that are a fisherman's paradise: this is the case of the Anouilhards site with its 9-hectare pond. This is also the case in the commune near the town surrounding the Chaux pond."

Attribution : G.Salat - CC HCC



Rando Millevaches
NATURE EN LIMOUSIN

07/03/2025 • Mirambel Forest - Short circuit •