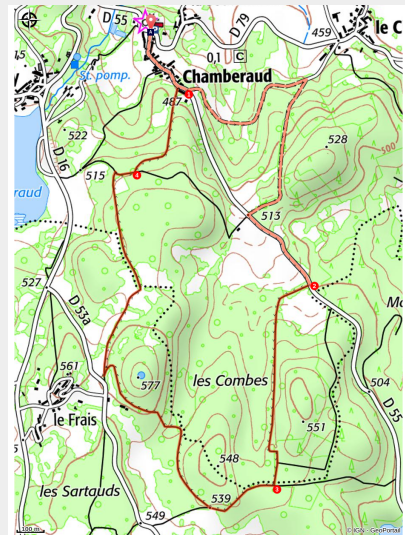


# Chamberaud: les Combes

Sud Creuse – Aubusson – lac de Vassivière – Chamberaud



Ancien puits (©bsavarypro)



*To explore the southern territory of Ahun, between Chamberaud and the village of Masgot with its sculptures.*

A short hike of 5 km south of Ahun to discover the proud little church of Chamberaud, once a Templar chapel.

## Useful information

Practice : Pedestrian

Duration : 1 h 30

Length : 5.5 km

Trek ascent : 136 m

Difficulty : Easy

Type : Loop

Themes : Heritage site and  
architecture

# Trek

**Departure** : Town Hall, Chamberaud

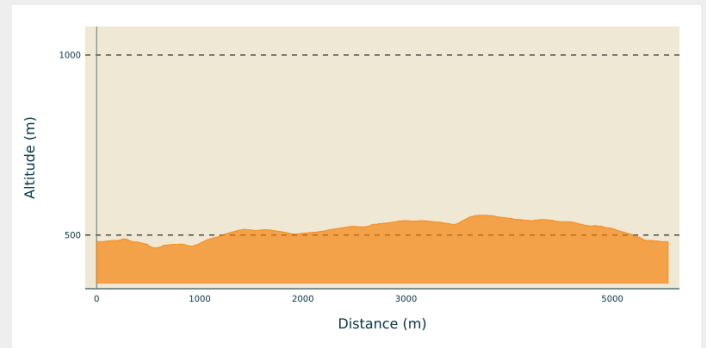
**Arrival** : Town Hall, Chamberaud

**Markings** : — Yellow markers

**Cities** : 1. Chamberaud

2. Fransèches

## Altimetric profile



Min elevation 465 m Max elevation 555 m

Depart from the front of the town hall in Chamberaud. Go through the town of Chamberaud.

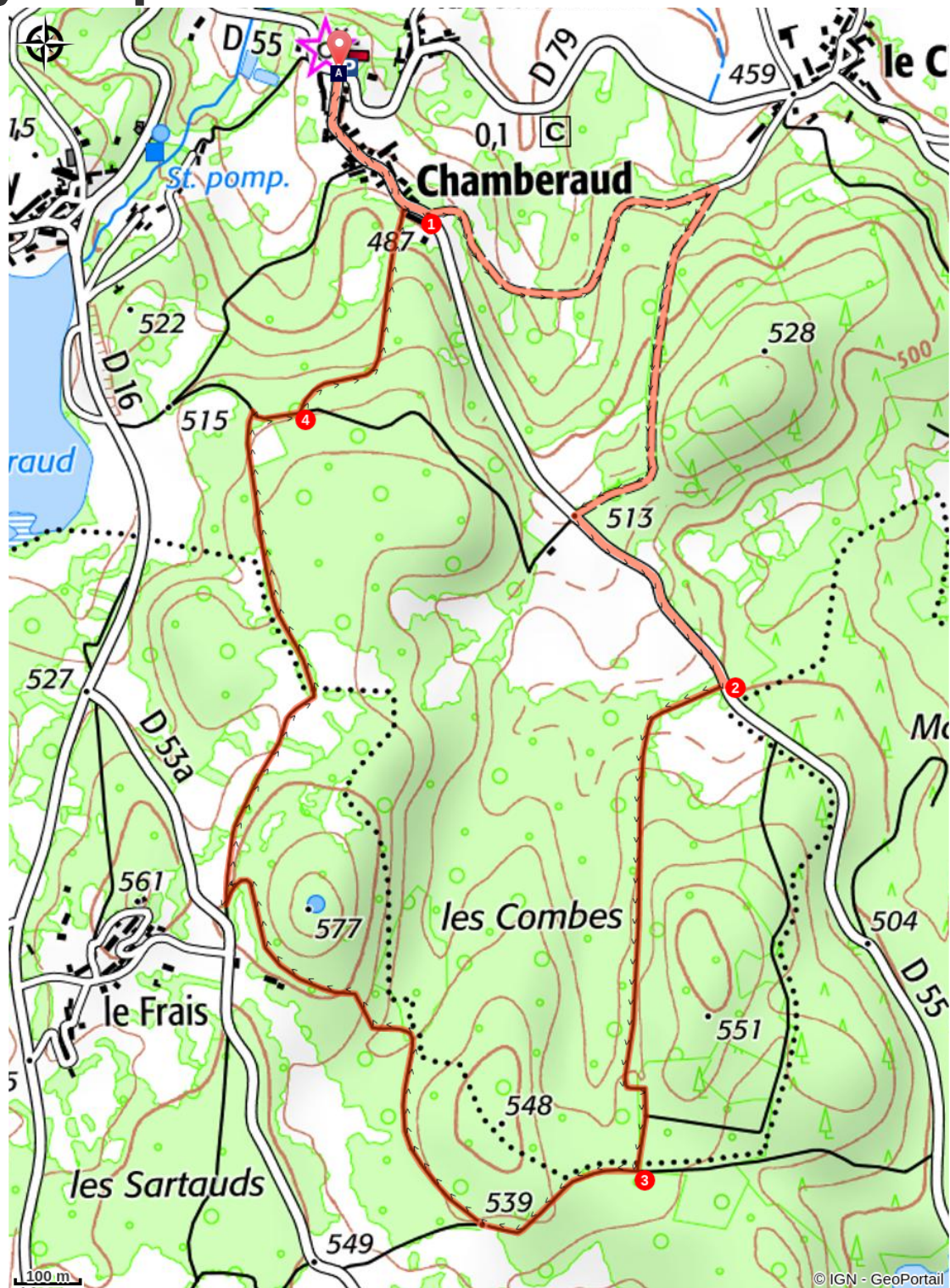
1. As you leave Vezou, take the path on the left. Follow it until you meet another primary path on the right. Take the path all the way to the road. It turns to the left, follow it for about 400 m.
2. Then take the path on the right. It turns left twice and then descends to a track.
3. Turn right and take the second trail on the right. Follow it, ignoring a path on the right, then two on the left and finally two on the right before coming back onto a track. Ignore two paths on the right and one on the left.
4. Take the next path on the left. Follow it as far as the road. Turn left to return to the village of Chamberaud.



*Rando Millevaches*  
NATURE EN LIMOUSIN

04/26/2024 • Chamberaud: les Combes •

# On your path...



 The church of Chamberaud (A)



Rando Millevaches  
NATURE EN LIMOUSIN

04/26/2024 • Chamberaud: les Combes •

# All useful information

## How to come ?

### Access

A 4,5 km d'Ahun, prendre la D16.

A 33 km de Bourgneuf, prendre la D941 et D13.

### Advised parking

Town Hall, Chamberaud

## Information desks

### **Bureau d'information touristique de Bourgneuf**

Place du Champ de Foire, 23400  
Bourganeuf

bourgneuf@tourisme-creuse-  
sudouest.com

Tel : 05 55 64 12 20

[http://www.tourisme-creuse-  
sudouest.com](http://www.tourisme-creuse-<br/>sudouest.com)

### **Bureau d'information touristique d'Ahun**

12 Place Defumade, 23150 Ahun

ahun@tourisme-creuse-sudouest.com

Tel : 05 55 62 55 93

[http://www.tourisme-creuse-  
sudouest.com](http://www.tourisme-creuse-<br/>sudouest.com)



Parc  
naturel  
régional  
de Millevaches  
en Limousin

*Rando Millevaches*  
NATURE EN LIMOUSIN

04/26/2024 • Chamberaud: les Combes •

# On your path...

---



## The church of Chamberaud (A)

The chapel of the Knights Templar and Hospitallers is still in the village. It is the village church, and the bell tower is a modification of 1877 on a pre-existing square tower. This former commandery has preserved a remarkable church with ribbed vaults that are made of 18th-century oak. Some of the remains have been reused in the walls of the building: sundials and keystones. Saint-Blaise Church was classified as a historical monument in 1991.

Attribution : Nathalie Manaud



*Rando Millevaches*  
NATURE EN LIMOUSIN

04/26/2024 • Chamberaud: les Combes •