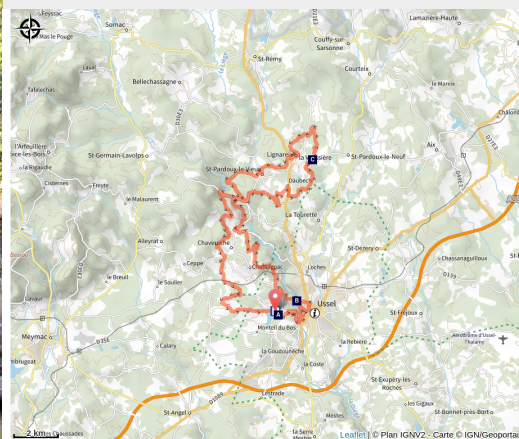


The Diège Valley

Gorges et plateaux de la Haute-Dordogne - Ussel



Vallée de la Diège (D.Agnoux)



A tour starting from Ponty which goes up the Diège river to explore the countryside surrounding Ussel.

This circuit is part of the FFVélo Haute-Corrèze mountain bike base, the largest mountain biking area in France with 1000 km of marked circuits. Leaving from the same starting point, the "Le Rocher de la Poule" circuit is a shortened version of this itinerary, while the most athletic can follow the "La Cime des Bois" circuit towards Chaverochette (allow 22 additional km). This circuit does not have any technical difficulty; it is suitable for a long, easy-going outing...

Useful information

Practice : Mountain Bike

Duration : 4 h

Length : 45.8 km

Trek ascent : 1090 m

Difficulty : Difficult

Type : Loop

Themes : Lakes and rivers,
Landscape

Trek

Departure : Playground at Ponty, Ussel

Arrival : Playground at Ponty, Ussel

Markings : ➤ Brown mountain bike markers

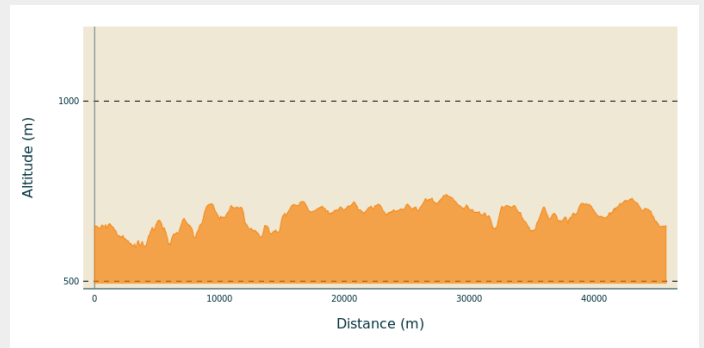
Cities : 1. Ussel

2. Chaveroche

3. Saint-Pardoux-le-Vieux

4. Lignareix

Altimetric profile



Min elevation 593 m Max elevation 741 m

Marking: brown arrows

Departing from the Ponty playground

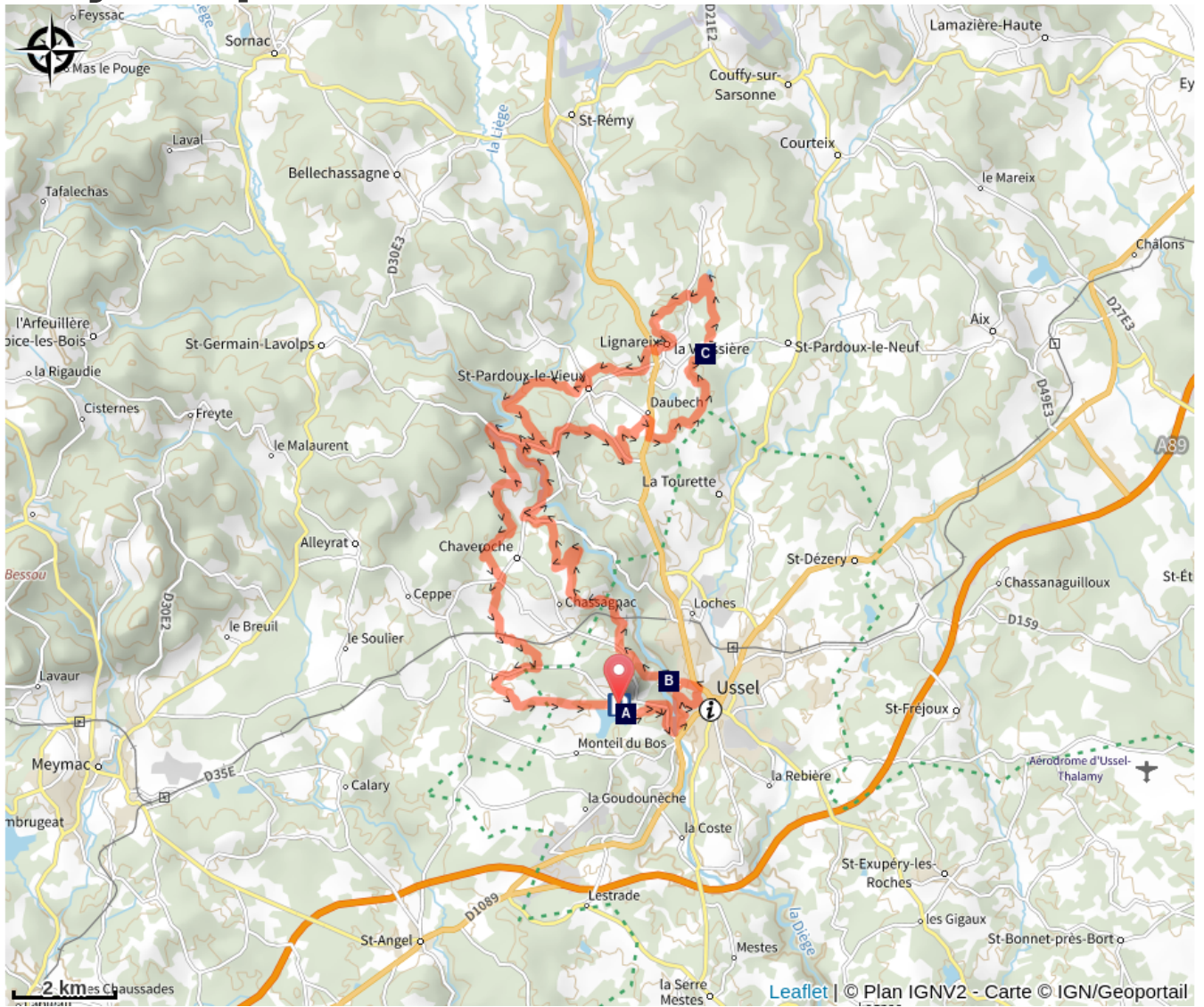


Parc
naturel
régional
de Millevaches
en Limousin

Rando Millevaches
NATURE EN LIMOUSIN

03/17/2025 • The Diège Valley •

On your path...



 The Quarry (A)



Rando Millevaches
NATURE EN LIMOUSIN

03/17/2025 • The Diège Valley •

All useful information

How to come ?

Access

From the centre of Ussel, head towards Tulle and then Ponty at the shopping centre roundabout.

Advised parking

Playground at Ponty, Ussel

Information desks

Bureau d'information touristique d'Ussel

Rue Saint-Martin, 19200 Ussel

Tel : 05 19 60 00 30

<https://www.tourisme-hautecorreze.fr/>



Rando Millevaches
NATURE EN LIMOUSIN

03/17/2025 • The Diège Valley •

On your path...



The Quarry (A)

Located in the municipality of Lignareix, this rock quarry exploits migmatitic granite and produces different types of materials, from boulders to sand, by crushing the rock. This is a private site, closed to the public.

Attribution : G.Salat - CC HCC



Rando Millevaches
NATURE EN LIMOUSIN

03/17/2025 • The Diège Valley •