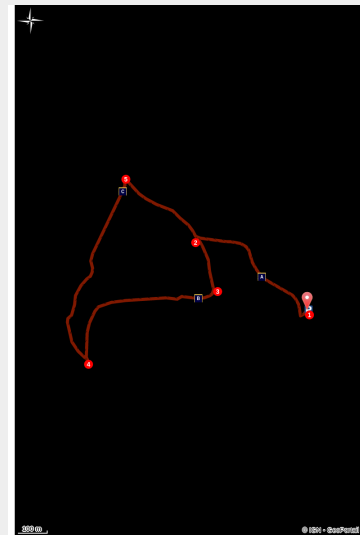


Mon Dilu Circuit

Vallée de la Vienne – lac de Vassivière - Saint-Paul



Etang des landes (M.lhdi - Office de Tourisme de Noblat)



Treat yourself to a family walk between shrubbery and ponds

Are you looking for a family walk? Come and spend an hour in the woods of Saint Paul! Listen to the wind playing between the branches of the beech, oak and fir trees. Walk alongside calm ponds and enjoy the gentle murmur of the streams. And try to catch a glimpse of the black woodpeckers that have taken up residence in this peaceful environment.

Useful information

Practice : Pedestrian

Duration : 49 min

Length : 3.1 km

Trek ascent : 58 m

Difficulty : Easy

Type : Loop

Themes : Fauna et flora, Lakes and rivers

Accessibility : VTT

Trek

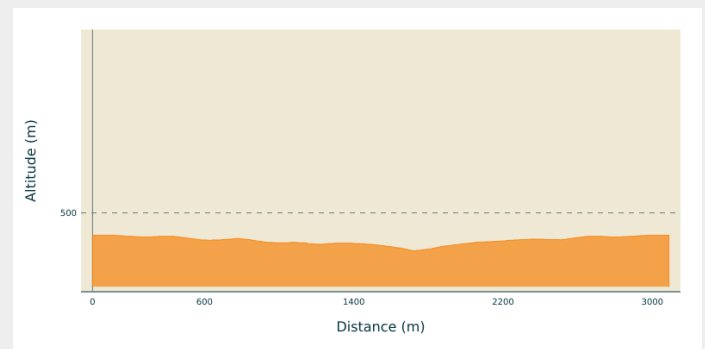
Departure : Car park for the pond, Etang des Landes, Saint-Paul

Arrival : Car park for the pond, Etang des Landes, Saint-Paul

Markings : — Yellow markers

Cities : 1. Saint-Paul

Altimetric profile



Min elevation 395 m Max elevation 438 m

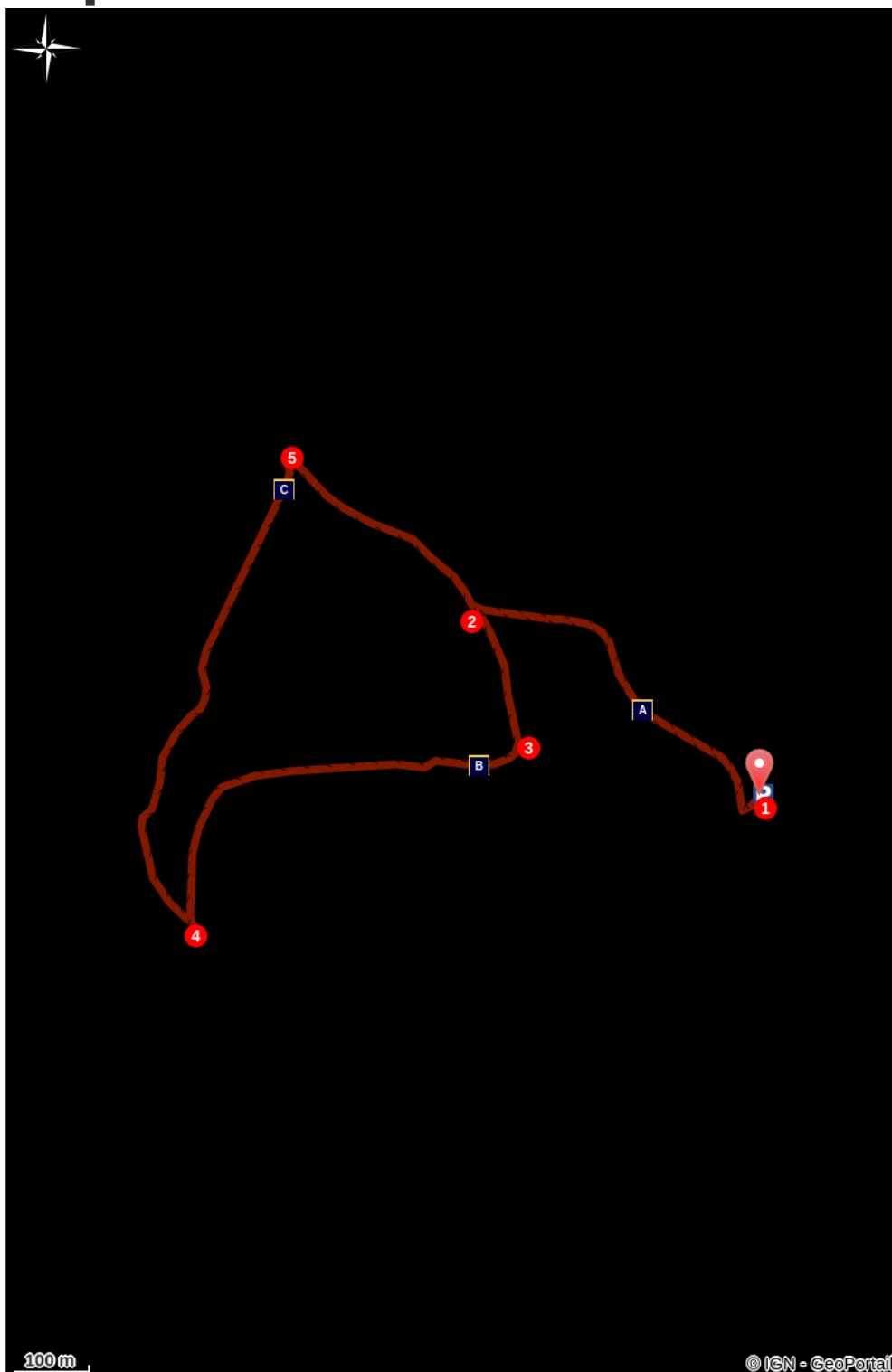
1. Leave the car park to take the D115 for a few metres and then take the path on the right. Pass by the pond, the Etang des Landes.
2. Turn left on the path from Saint-Paul to Népoulaud.
3. You will arrive at the pond of Mon Dilu (Mon Lundi). Continue to the right on the path called "des Bois".
4. Then turn right to reach the third pond by following the path from Les Ribières to Népoulaud.
5. Turn right, continue on the path from Grand Bosviger to the Etang des Landes until you get to the road, and then return to the starting point.



Rando Millevaches
NATURE EN LIMOUSIN

06/01/2025 • Mon Dilu Circuit •

On your path...



the Les Landes pond (A)

Etang de Mon Dilu (B)

Etang du Chateau, the chateau pond (C)



Rando Millevaches
NATURE EN LIMOUSIN

06/01/2025 • Mon Dilu Circuit •

All useful information

Advices

Don't forget: a bite to eat, some water, suitable shoes, and wet weather clothing.
Remember to take your rubbish away with you and close the gates behind you.
Never leave without telling someone where you are going.
Respect the fauna and flora.
Do not make a fire.
Avoid any damage to the paths and their surroundings.

How to come ?

Access

From Limoges, take the D979 towards Feytiat. Then take the D12 towards Saint Paul. From the village of Saint Paul take the D115 to the car park in the woods.

Advised parking

Car park for the pond, Etang des Landes, Saint-Paul

Accessibility



Information desks

Office de Tourisme de Noblat

Place du Champ de Mars, 87400 Saint-Léonard de Noblat

otsi@ccnobl.fr

Tel : 05 55 56 25 06

<http://tourisme-nobl.fr/>



Rando Millevaches
NATURE EN LIMOUSIN

06/01/2025 • Mon Dilu Circuit •

On your path...



~~~~~ the Les Landes pond (A)

The first stage of your walk, the Etang des Landes extends nonchalantly alongside a majestic alley of venerable beech trees. Private.

Attribution : M. Ihdi - Office de Tourisme de Noblat



~~~~~ Etang de Mon Dilu (B)

This small pond lost in the middle of the woods is called "Mon Dilu". Meaning, in Occitan, "My Monday", this expression refers to Pierre Leonetout's day of rest. A pastry cook in Limoges, and a native of Les Ribières, he came each Monday to fish in his pond to relax. Today, it is still a perfect place to rest for a moment and enjoy the beauties of nature, on the bench or in the shelter of the fisherman's hut... and whatever the day of the week !

Attribution : M. Ihdi - Office de Tourisme de Noblat



~~~~~ Etang du Chateau, the chateau pond (C)

This pond, the last on your walk, belongs to the Chateau of Grand Bosviger, which is located 300 m further on the path on your left. Private.

Attribution : M. Ihdi - Office de Tourisme de Noblat