Circuit of discovery

Plateau de Millevaches - Peyrelevade

(G.Salat - CC HCC)

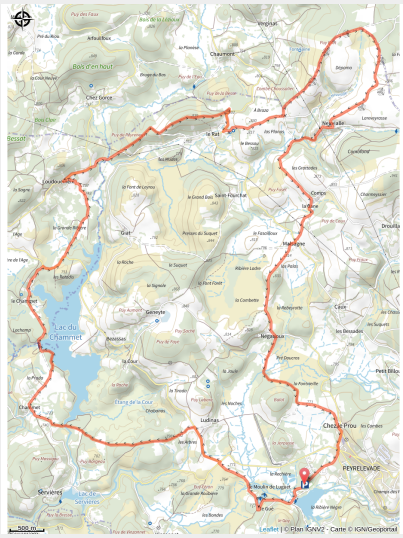

A very beautiful itinerary with open landscapes for a sporting circuit.

This circuit is part of the FFVélo Haute-Corrèze mountain bike base, the largest mountain biking area in France with 1000 km of marked circuits. The common departure point makes it possible to link two circuits for those who enjoy longer distances. An easy-going circuit running on forest tracks without technical difficulty. ideal for an early start to the season.

Useful information

Practice : Mountain Bike

Duration : 2 h

Length : 26.6 km

Trek ascent : 553 m

Difficulty : Difficult

Type : Loop

Themes : Heritage site and architecture

Trek

Departure : Campsite car park, Peyrelevade
Arrival : Campsite car park, Peyrelevade
Markings : Brown mountain bike markers
Cities : 1. Peyrelevade
2. Faux-la-Montagne
3. Gentioux-Pigerolles

Altimetric profile

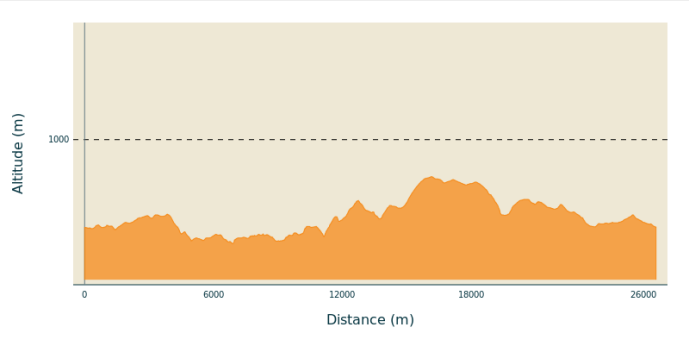

Min elevation 711 m Max elevation 897 m

Marking: brown arrows
Departing from the campsite car park. Turn left towards Chamboux.

On your path...

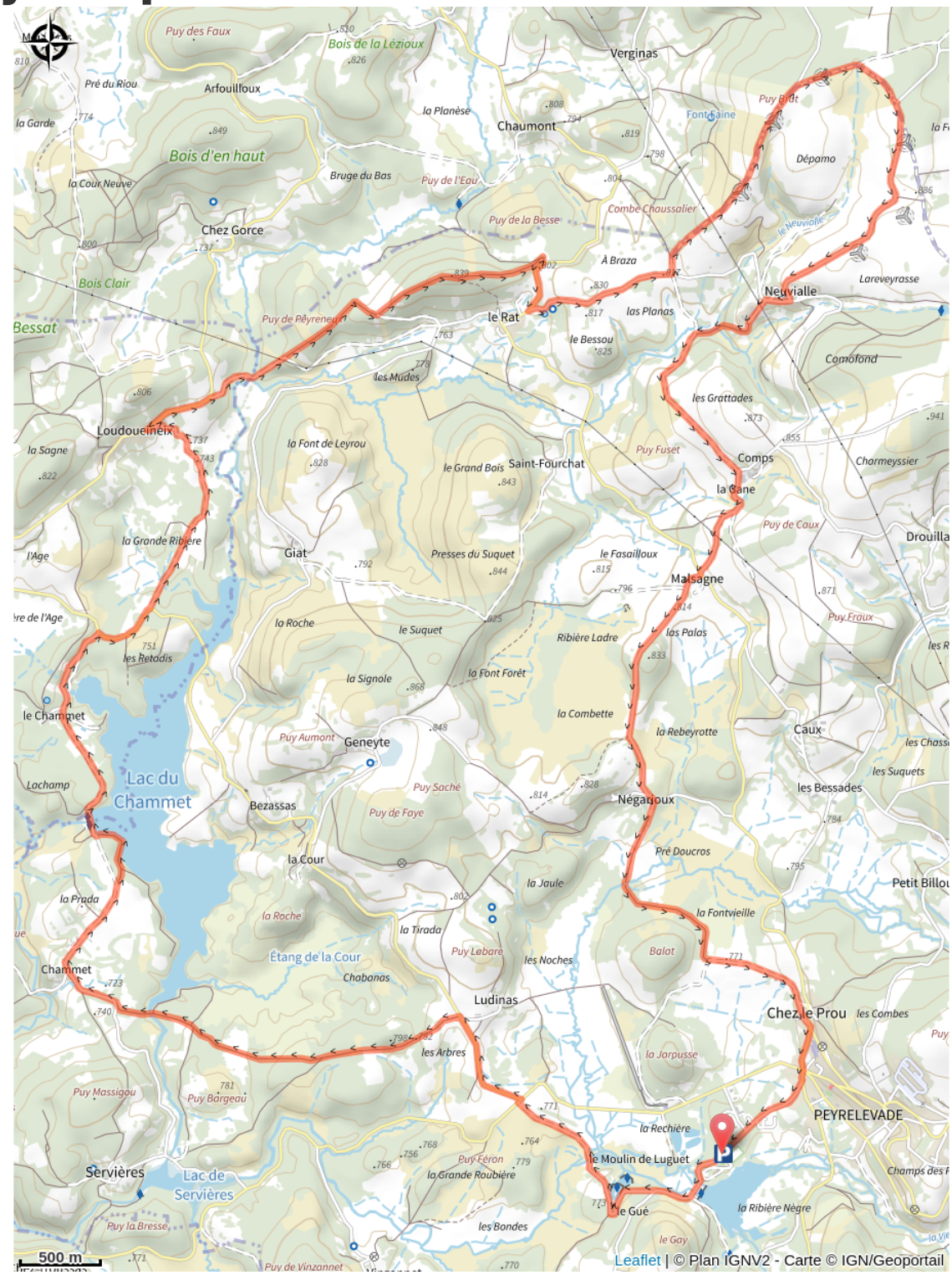

Parc naturel régional de Millevaches en Limousin

Rando Millevaches
NATURE EN LIMOUSIN

All useful information

How to come ?

Access

Parking available at the campsite, Peyrelevade, follow the D21 towards Tarnac. As you leave the village, follow the D28 to the left and then to the right, towards the stadium.

Advised parking

Campsite car park, Peyrelevade

Information desks

Bureau d'information touristique de Sornac - La Courtine
1 Rue de la République, 19290 Sornac
Tel : 05 19 60 00 30
http://www.tourisme-hautecorreze.fr/Le-Territoire/Bugeat-Sornac