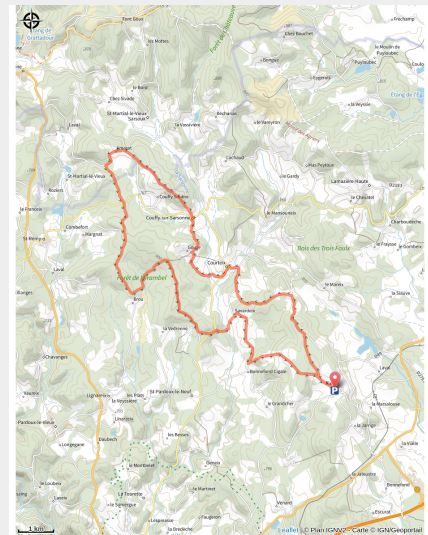


# Through Fields and Forest

Gorges et plateaux de la Haute-Dordogne - Aix



(CC HCC)



*Head towards the Mirambel forest for an itinerary on the forest tracks and paths linking the market towns of Aix, Couffy and Courteix. Head towards the Mirambel forest for an itinerary on the forest tracks and paths linking the market towns of Aix, Couffy and Courteix.*

This circuit is part of the FFVélo Haute-Corrèze mountain bike base, the largest mountain biking area in France with 1000 km of marked circuits. This circuit owes its sporty classification to its 28 km, but it is very easy to ride and does not present any difficulty. An enjoyable route on forest paths.

## Useful information

Practice : Mountain Bike

Duration : 2 h 30

Length : 28.2 km

Trek ascent : 620 m

Difficulty : Difficult

Type : Loop

Themes : Landscape

# Trek

**Departure** : Place de la Mairie, Aix

**Arrival** : Place de la Mairie, Aix

**Markings** : ➤ Brown mountain bike markers

**Cities** : 1. Aix

2. Courteix

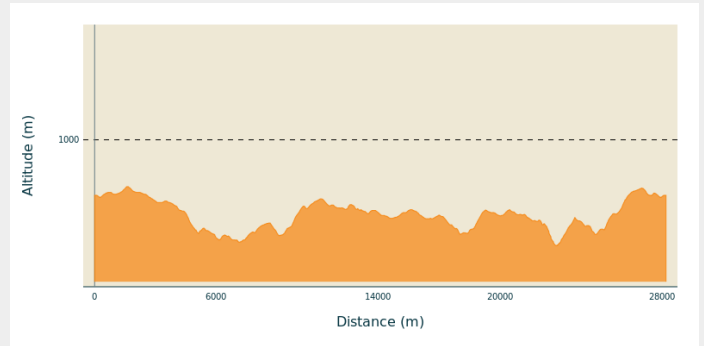
3. Couffy-sur-Sarsonne

4. Saint-Martial-le-Vieux

5. Saint-Rémy

6. Saint-Pardoux-le-Neuf

## Altimetric profile



Min elevation 706 m Max elevation 870 m

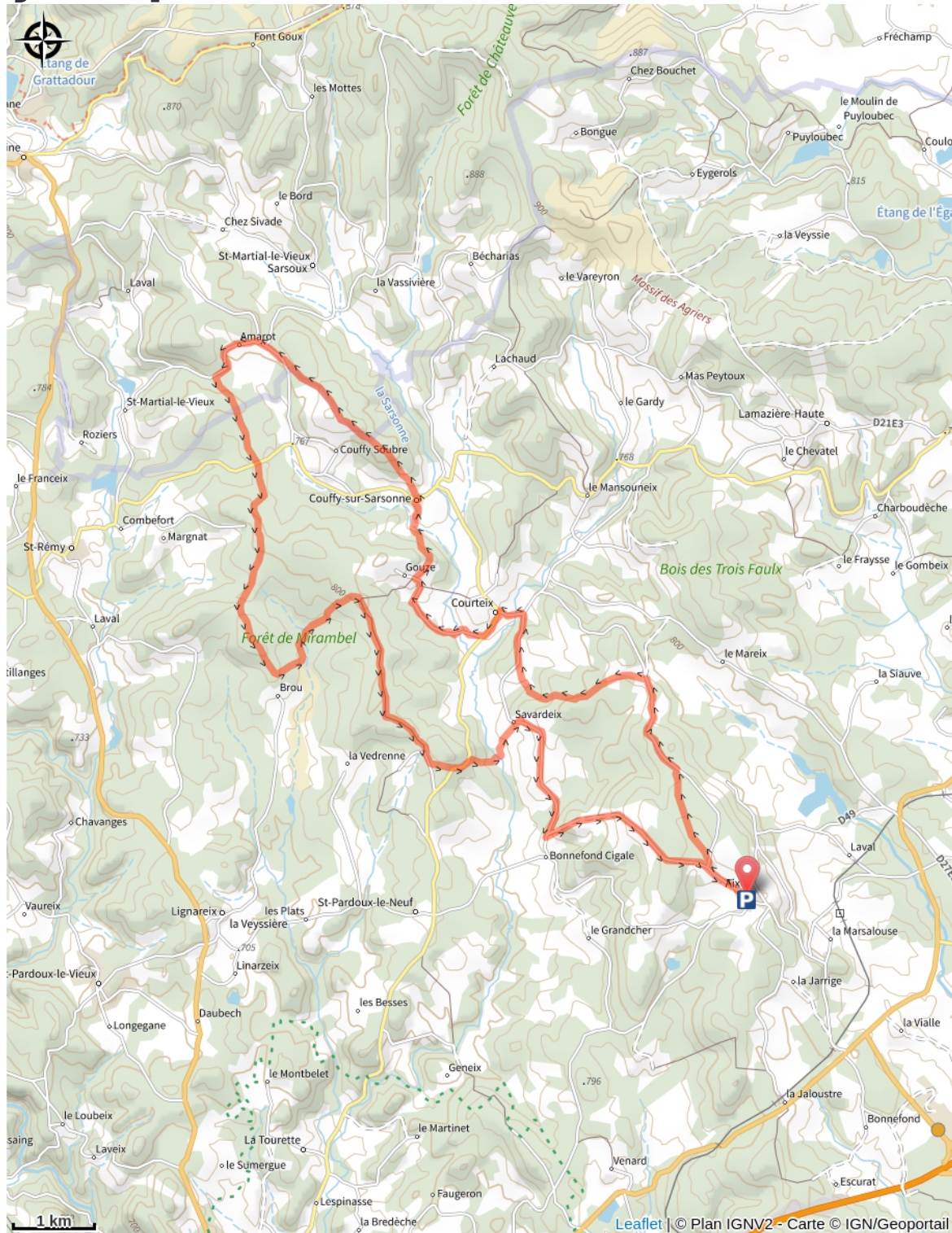
Departing from the village square, heading in the direction of Courteix.



*Rando Millevaches*  
NATURE EN LIMOUSIN

05/28/2025 • Through Fields and Forest •

# On your path...



 Courteix (A)



*Rando Millevaches*  
NATURE EN LIMOUSIN

05/28/2025 • Through Fields and Forest •

# All useful information

## How to come ?

### Access

Take the D1089. Halfway between Ussel and Merlines, leave the departmental road in the direction of Aix.

### Advised parking

Place de la Mairie, Aix

## Information desks

### Bureau d'information touristique d'Ussel

Rue Saint-Martin, 19200 Ussel

Tel : 05 19 60 00 30

<https://www.tourisme-hautecorreze.fr/>



*Rando Millevaches*  
NATURE EN LIMOUSIN

05/28/2025 • Through Fields and Forest •



# On your path...

---



## Courteix (A)

Courteix church, built in the 12th and 13th centuries, was part of the Maltese Commandery of Bellechassagne. On the paved floor of the church, there are several gravestones of former monks of the Order of Malta. Outside, a fragment of the old cross marks the site of the former cemetery, which has been relocated.

Attribution : V.Mendras - CC HCC



*Rando Millevaches*  
NATURE EN LIMOUSIN

05/28/2025 • Through Fields and Forest •