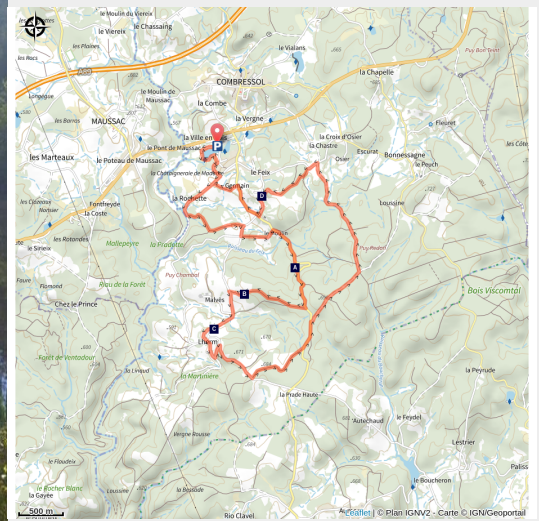


Wells and springs

Parc de Millevaches en Limousin - Combressol



(V.Mendras - CC HCC)



A multifaceted circuit, typical of the Haut-Corrézian landscapes.

This circuit will delight cyclists in search of paths that reflect the image of the Haute-Corrèze, such as paths through the extensive deciduous forests, winding roads, beautiful forest tracks, meadow edges and the chance to ride through charming hamlets.

With moderate gradients, it will delight amateurs as much as the most experienced, eager to discover this beautiful corner of Corrèze without too much difficulty.

Two shorter circuits (Maison à Tourelles and Les Abesses) will delight beginners.

Useful information

Practice : Mountain Bike

Duration : 1 h 15

Length : 13.0 km

Trek ascent : 314 m

Difficulty : Difficult

Type : Loop

Themes : Discovery trail

Trek

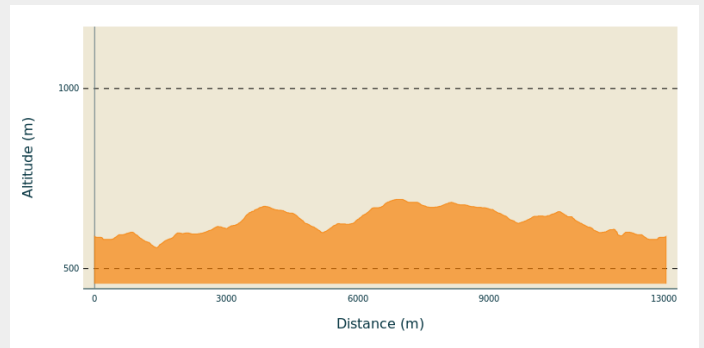
Departure : Pond, Combressol

Arrival : Pond, Combressol

Markings : ➤ Brown mountain bike markers

Cities : 1. Combressol

Altimetric profile



Min elevation 558 m Max elevation 692 m

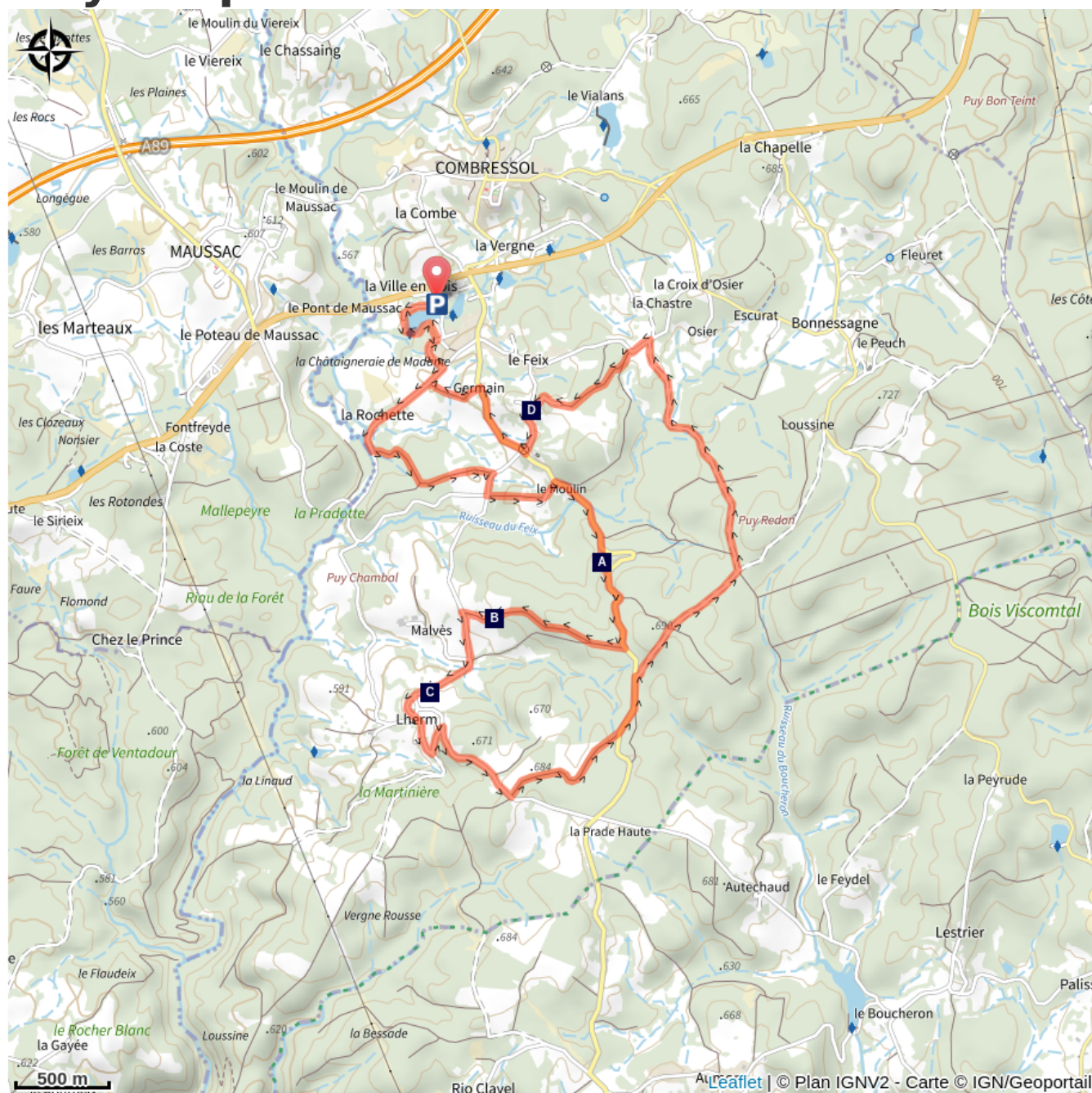
Marking: brown arrows, circuit number 17



Rando Millevaches
NATURE EN LIMOUSIN

06/01/2025 • Wells and springs •

On your path...



☼ View over the plateau of Millevaches (A)

☼ View over the Monédières massif (B)

☼ Traditional winch and peg wells (C)



Rando Millevaches
NATURE EN LIMOUSIN

06/01/2025 • Wells and springs •

All useful information

Advices

Please note, pedestrians have priority

How to come ?

Access

Between Ussel and Egletons, take the D100 towards Lamazière, continue for 400m, then turn right. 250 m further on, turn right and then take the first left. The car park is located on the left by the pond.

Advised parking

Pond, Combressol

Information desks

Bureau d'information touristique de Meymac

1 place de L'Hôtel de ville, 19250

Meymac

Tel : 05 19 60 00 30


<https://www.tourisme-hautecorreze.fr/>



Rando Millevaches
NATURE EN LIMOUSIN

06/01/2025 • Wells and springs •

On your path...



View over the plateau of Millevaches (A)

Also called "Limousin Mountain" this large granitic plateau straddles the departments of Corrèze, Creuse and Haute-Vienne. Peat bogs, dry moors with heather, deciduous forests and meadows all contribute to its authentic landscapes.

Attribution : CC HCC



View over the Monédières massif (B)

A viewpoint over the Monédières massif with the Suc au May and the Puy de la Monédières. The Monédières massif is one of the seven landscape entities attached to the Millevaches Regional Natural Park in Limousin and covers an area of about 60 km². This protected granite region is located in the foothills of the Massif Central. Its dry moors are classified as Natura 2000 areas, synonymous with it being an exceptional site for flora and fauna.

Attribution : CC HCC



Traditional winch and peg wells (C)

This type of well is not very common in the Haute-Corrèze because the water table is not as deep as in the north of the Limousin. It consists of a wooden structure that supports the winch and peg system.

Attribution : G.Salat - CC HCC



Rando Millevaches
NATURE EN LIMOUSIN

06/01/2025 • Wells and springs •