
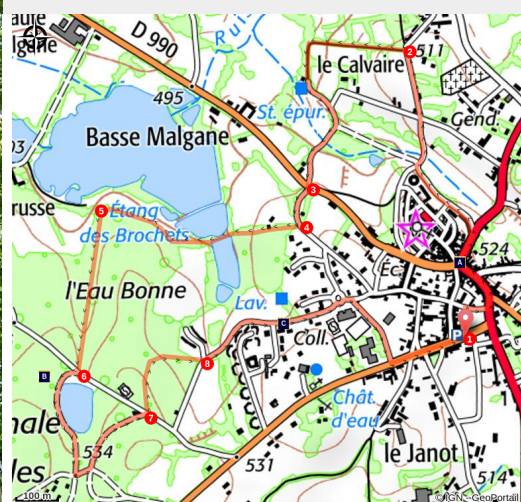


# The Thousand Faces of Chénérailles

Sud Creuse – Aubusson – lac de Vassivière – Chénérailles



(CC MCA)



*Rediscover the essentials: peace, quiet and nature.*

Go through the Chénérailles forest and enjoy the plants and wildlife you will see. Take the opportunity to recharge your batteries at the water's edge.

## Useful information

Practice : Pedestrian

Duration : 1 h

Length : 4.2 km

Trek ascent : 86 m

Difficulty : Easy

Type : Loop

Themes : Heritage site and architecture

# Trek

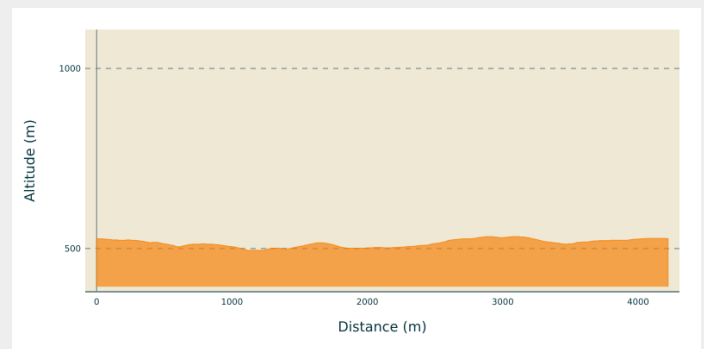
**Departure** : Place du Monument aux Morts, Chénérailles

**Arrival** : Place du Monument aux Morts, Chénérailles

**Markings** : — Yellow markers

**Cities** : 1. Chénérailles

## Altimetric profile



Min elevation 494 m Max elevation 533 m

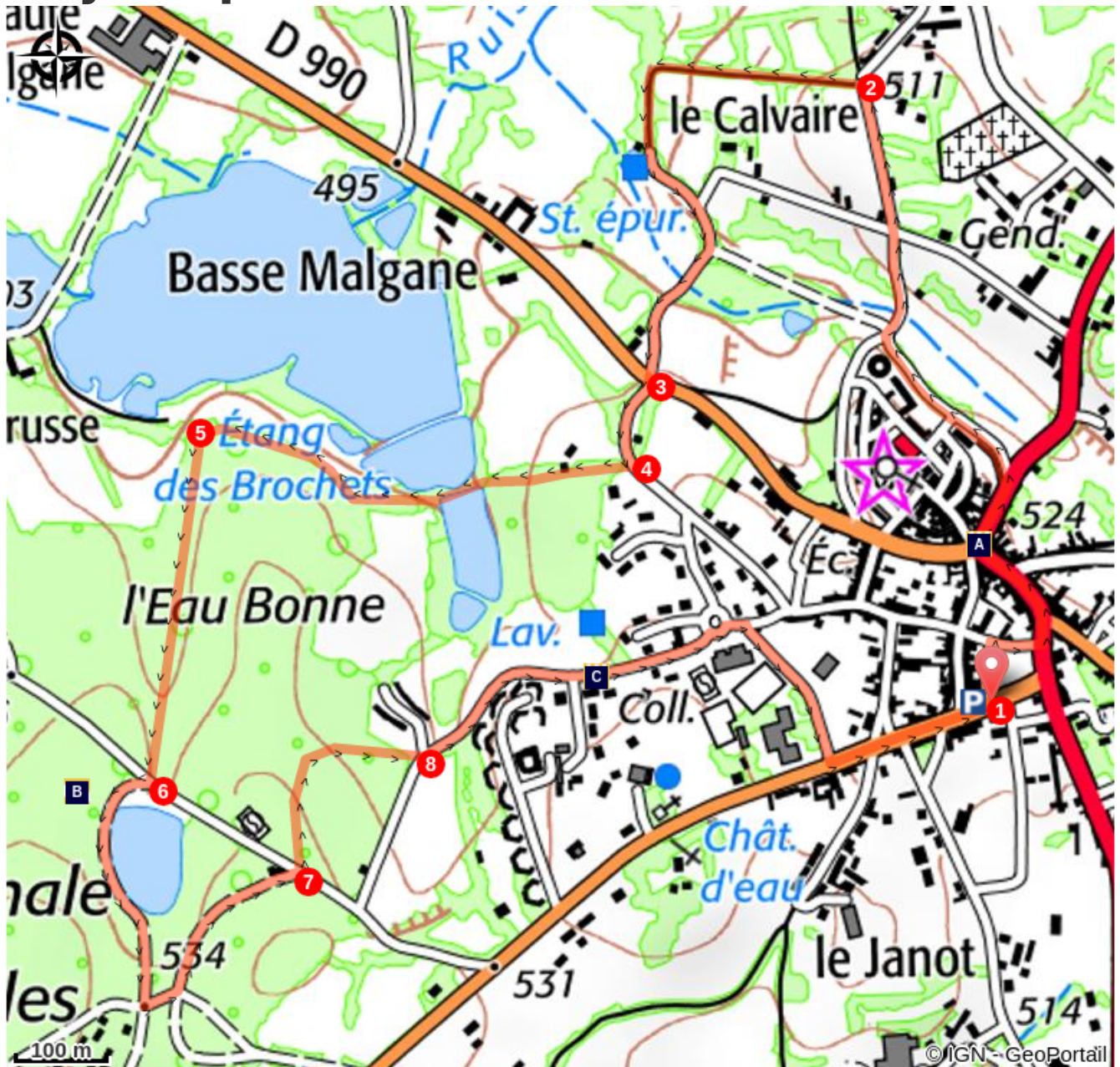
1. Join the Rue de l'Eglise and turn right.
2. Take the path on the left and continue to the left until you reach the D990.
3. Cross the departmental road and take the road opposite.
4. Turn right, continue alongside the Brochets pond and then turn left.
5. Follow the path through the woods to the road.
6. Turn right and go around the water to reach the road.
7. Cross over and take the path opposite through the woods to the road.
8. Take the road on the left, pass the washhouse and the college before reaching the starting point again.





*Rando Millevaches*  
NATURE EN LIMOUSIN



## On your path...



-  The church of St Bartholomew (A)
-  The Eau Bonne washhouse (C)

-  Municipal forest of Chénérailles (B)



*Rando Millevaches*  
NATURE EN LIMOUSIN

06/01/2025 • The Thousand Faces of Chénérailles •

# All useful information

## How to come ?

### Access

Leave Peyrat-la-Nonière, taking the D4 for 7 km and go into Chénérailles.

### Advised parking

Place du Monument aux Morts, Chénérailles

## Information desks

### Communauté de communes Marche et Combrailles en Aquitaine

Rue de l'Etang, 23700 Auzances

Tel : 05 55 67 04 99



*Rando Millevaches*  
NATURE EN LIMOUSIN

# On your path...

---



## The church of St Bartholomew (A)

Built in the 13th century, it houses a funerary plaque of Barthélémy de La Place and 17th-century woodwork restored in the 1980s.

Attribution : CC MCA

---



## Municipal forest of Chénérailles (B)

Donated by Jacques II de Bourbon, Count of La Marche, in 1424, the Chénérailles forest mixes species and allows the production of quality wood. A discovery trail allows you to learn more about the trees.

Attribution : LibreDeDroit

---



## The Eau Bonne washhouse (C)

Built in the 19th century, professional washerwomen, the lavandières, washed the hotels' sheets after the famous Chénérailles fairs. The roof structure was restored to its original condition in the 1980s thanks to the "Friends of Old Chénérailles" association.

Attribution : Commune de Chénérailles



*Rando Millevaches*  
NATURE EN LIMOUSIN