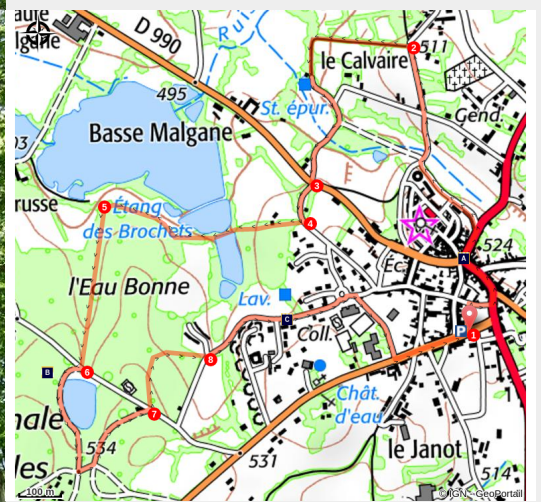


The Thousand Faces of Chénérailles

Sud Creuse – Aubusson – lac de Vassivière



(CC MCA)



Rediscover the essentials: peace, quiet and nature.

Go through the Chénérailles forest and enjoy the plants and wildlife you will see. Take the opportunity to recharge your batteries at the water's edge.

Useful information

Practice : Pedestrian

Duration : 1 h

Length : 4.2 km

Trek ascent : 86 m

Difficulty : Easy

Type : Loop

Themes : Heritage site and architecture

Trek

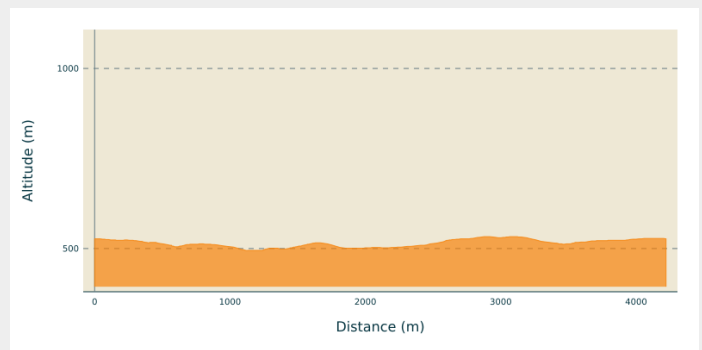
Departure : Place du Monument aux Morts, Chénérailles

Arrival : Place du Monument aux Morts, Chénérailles

Markings : — Yellow markers

Cities : 1. Chénérailles

Altimetric profile



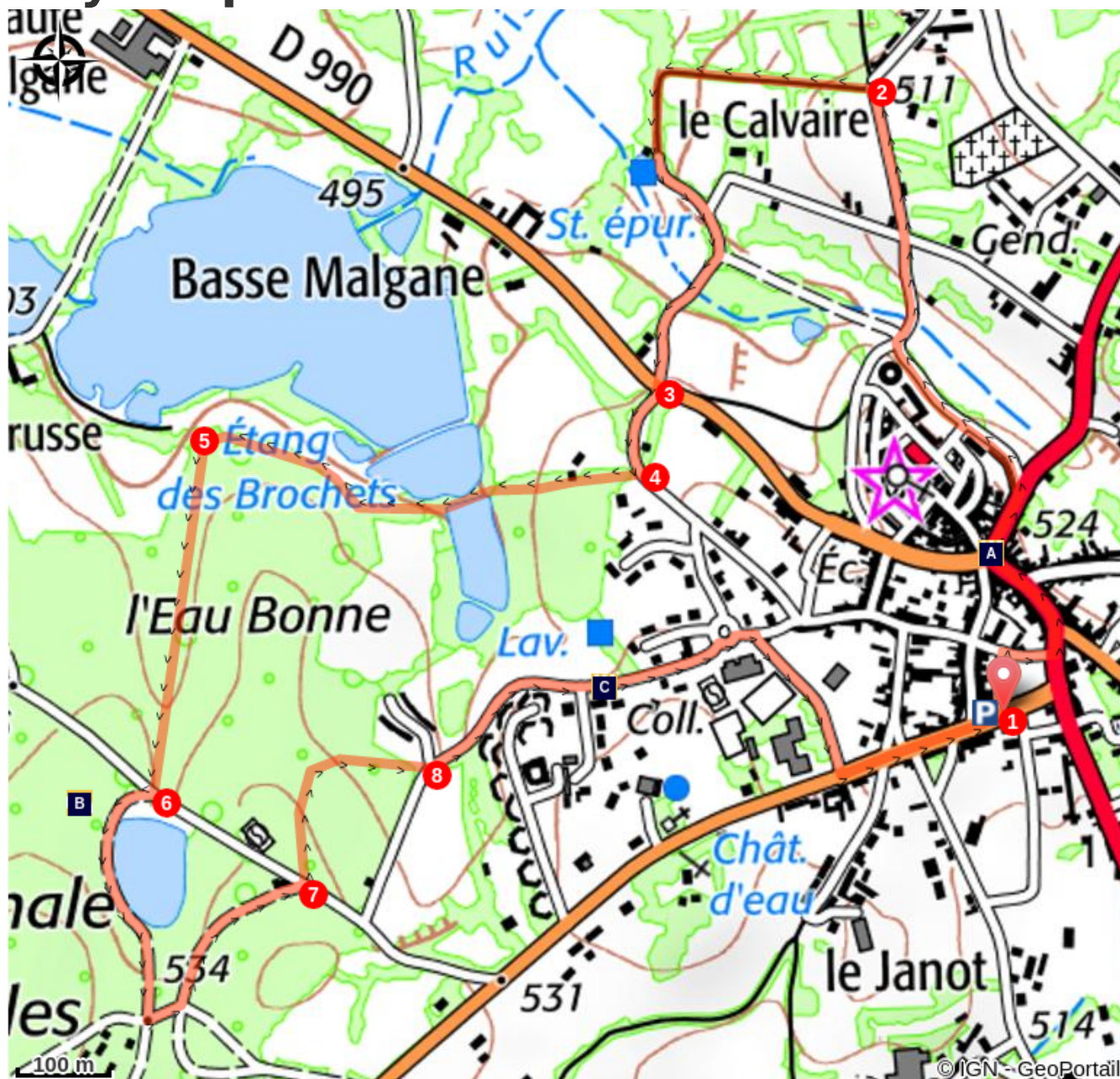
Min elevation 494 m Max elevation 533 m

1. Join the Rue de l'Eglise and turn right.
2. Take the path on the left and continue to the left until you reach the D990.
3. Cross the departmental road and take the road opposite.
4. Turn right, continue alongside the Brochets pond and then turn left.
5. Follow the path through the woods to the road.
6. Turn right and go around the water to reach the road.
7. Cross over and take the path opposite through the woods to the road.
8. Take the road on the left, pass the washhouse and the college before reaching the starting point again.



Rando Millevaches
NATURE EN LIMOUSIN

On your path...



The church of St Bartholomew (A)



Municipal forest of Chénérailles (B)



The Eau Bonne washhouse (C)



Rando Millevaches
NATURE EN LIMOUSIN

08/23/2025 • The Thousand Faces of Chénérailles •

All useful information

How to come ?

Access

Leave Peyrat-la-Nonière, taking the D4 for 7 km and go into Chénérailles.

Advised parking

Place du Monument aux Morts, Chénérailles

Information desks

Communauté de communes Marche et Combrailles en Aquitaine

Rue de l'Etang, 23700 Auzances

Tel : 05 55 67 04 99



Rando Millevaches
NATURE EN LIMOUSIN

On your path...



The church of St Bartholomew (A)

Built in the 13th century, it houses a funerary plaque of Barthélémy de La Place and 17th-century woodwork restored in the 1980s.

Attribution : CC MCA



Municipal forest of Chénérailles (B)

Donated by Jacques II de Bourbon, Count of La Marche, in 1424, the Chénérailles forest mixes species and allows the production of quality wood. A discovery trail allows you to learn more about the trees.

Attribution : LibreDroit



The Eau Bonne washhouse (C)

Built in the 19th century, professional washerwomen, the lavandières, washed the hotels' sheets after the famous Chénérailles fairs. The roof structure was restored to its original condition in the 1980s thanks to the "Friends of Old Chénérailles" association.

Attribution : Commune de Chénérailles