
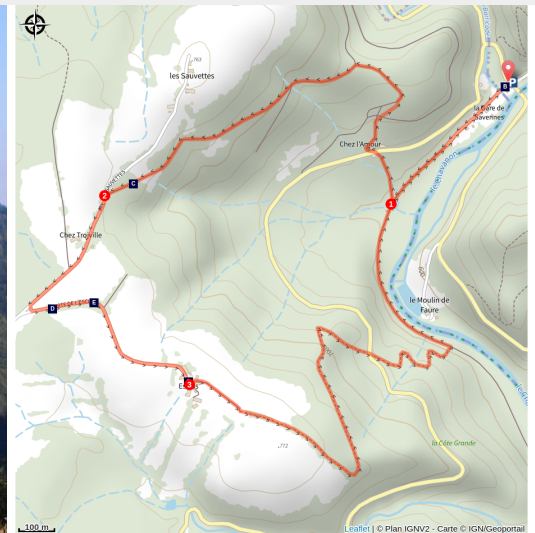


Lemovices or Arvernes - circuit 1

Gorges et plateaux de la Haute-Dordogne - Merlines



(G.Salat - CC HCC)



Stories of railways, natural boundaries, administrative boundaries, and therefore of the link between people...

This is a very special valley... The fauna, the flora and the climate here are rather Auvergne-like, as is the architecture; The former railway line ran from one bank of the Chavanon to the other, following the contours of the land, linking the Auvergne to Paris via the Limousin. We are at the border of the two regions, drawn here by the Chavanon, which meant "the excavator" in old French.

Useful information

Practice : Pedestrian

Duration : 2 h

Length : 5.6 km

Trek ascent : 198 m

Difficulty : Medium

Type : Loop

Themes : Heritage site and architecture, Landscape

Trek

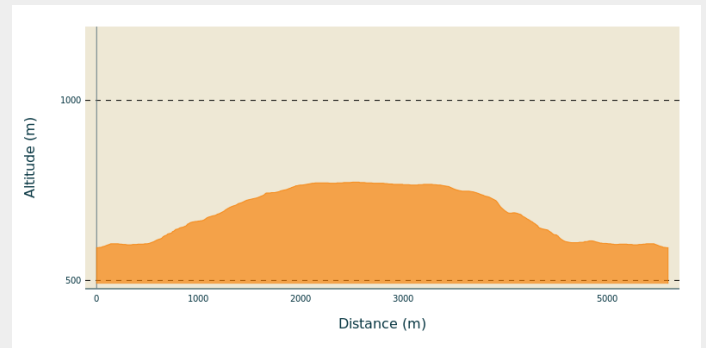
Departure : The former Savennes station, St-Etienne aux Clos

Arrival : The former Savennes station, St-Etienne aux Clos

Markings : — Yellow markers

Cities : 1. Merlines
2. Saint-Étienne-aux-Clos

Altimetric profile



Min elevation 591 m Max elevation 773 m

Set off on the opposite side of the road on the old trackbed.

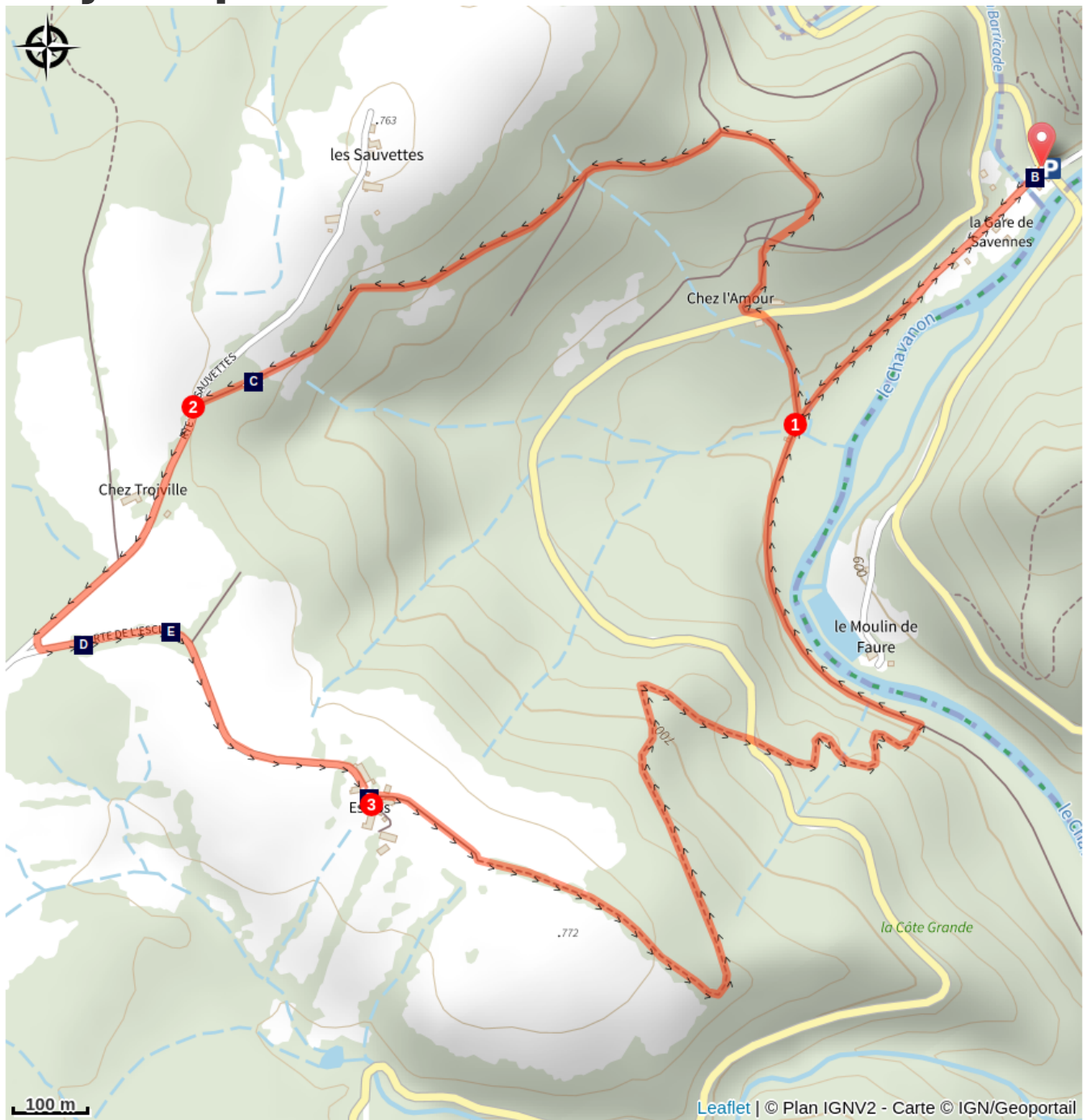
1. Before the last "SNCF level crossing" house, go up the path on the right. Cross the road when you get to the village of "Chez L'Amour" and continue along the trail. It joins a path that you take on the left. It climbs in a wide loop, leaving small trails on the right and left.
2. At the road, turn left, and go through the village of Chez Troiville. At the next crossroads, turn left towards Esclaux (circuit III goes straight on).
3. In the village, follow the trail on the left, which runs alongside the house, continues through the meadows, and then twists and turns down into the wood. Stay on the main path; At the road, the path ahead goes slightly off to the left; stay on the main path again to find the old track bed at the end of the valley. Turn left to get back to the starting point."



Rando Millevaches
NATURE EN LIMOUSIN

06/30/2025 • Lemovices or Arvernes - circuit 1 •

On your path...



 The railway (A)

 The Chavanon valley (C)

 Hedge laying (E)

 Lime kilns (B)

 Le Sancy (D)

 Le village of Esclaux (F)



Rando Millevaches
NATURE EN LIMOUSIN

06/30/2025 • Lemovices or Arvernes - circuit 1 •

All useful information

Advices

Please note that the route does not start from the village of St-Etienne aux Clos but from the old station at the bottom of the valley. It is a variant of two longer trails that start from the village and are the subject of a specific description. One section is shared with circuit III.

How to come ?

Access

Coming from Ussel, follow the RD 1089 towards Clermont-Fd. Fork right and take the D 27 towards St-Etienne. Continue for 5 km and then turn right towards Savenne station.

Advised parking

The former Savennes station, St-Etienne aux Clos

Information desks

Bureau d'information touristique de Bort-les-Orgues

287 Place Marmontel, 19110 Bort-les-Orgues

Tel : 05 19 60 00 30

<https://www.tourisme-hautecorreze.fr/>

Bureau d'information touristique d'Ussel

Rue Saint-Martin, 19200 Ussel

Tel : 05 19 60 00 30

<https://www.tourisme-hautecorreze.fr/>



Parc
naturel
régional
de Millevaches
en Limousin

Rando Millevaches
NATURE EN LIMOUSIN

06/30/2025 • Lemovices or Arvernes - circuit 1 •

On your path...



The railway (A)

It may come as a surprise to see such a splendid roadbed at the bottom of the valley, but soon the size of the walls reminds one of the remains of a railway. We are on the old Paris-Béziers line, which crossed the Massif Central. The filling of the Bort les Orgues dam led to the closure of the line in 1950. This closure benefited the bats that found refuge in the old Froides Maisons tunnel.


Attribution : G.Salat - CC HCC



Lime kilns (B)

On the way back from the hike, don't hesitate to cross the bridge over the D27E2. You will be surprised by the cavities in the cliff. The lime kilns were installed next to a cipolin quarry; cipolin is a variety of metamorphic limestone. The firing yielded an excellent lime that was used in construction and for soil improvement. It left by train from Savennes - St-Etienne station. The factory was in operation until 1957 and employed up to 50 workers in the summer.

Attribution : G.Salat - CC HCC



The Chavanon valley (C)

A natural boundary between the Corrèze and the Puy de Dôme, the Chavanon is born from the confluence of two streams, the Ramade and the Méouzette.

It continues its course through gorges then flows into the Dordogne, upstream of the Bort-les-Orgues dam reservoir. Classified Natura 2000 along its entire course, it is a river famous for its trout.

Attribution : G.Salat - CC HCC



Le Sancy (D)

This hike will offer you several viewpoints overlooking the highest volcano in mainland France, the Puy de Sancy. At 1885 metres above sea level, this summit is the highest point of the Massif Central. The two streams, the Dore and the Dogne, originate there, and their confluence forms the Dordogne.

Attribution : G.Salat - CC HCC



Rando Millevaches
NATURE EN LIMOUSIN

06/30/2025 • Lemovices or Arvernes - circuit 1 •



Hedge laying (E)

Note the old beech trees that have been cut down along the roadside. The basis for this seems very strange: it is an ancient technique, called "laying", which involves pruning trees to give them a shape that makes a natural hedge to keep livestock in. This technique has been replaced by barbed wire and has gradually disappeared.

Attribution : G.Salat - CC HCC



Le village of Esclaux (F)

The villages of Haute-Corrèze have all been involved in agriculture. Walking through these hamlets always produces interesting discoveries during a hike: barns, large country houses, crosses and monuments, traditional local architecture, etc. At Les Esclaux, note the village layout with a small square in the centre of the village around which are built a barn, houses and a farm outbuilding.

Attribution : G.Salat - CC HCC